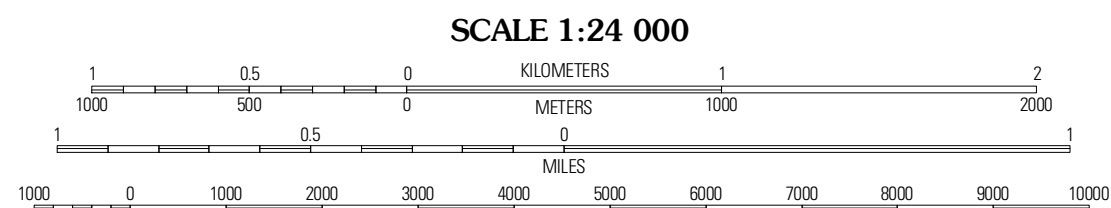
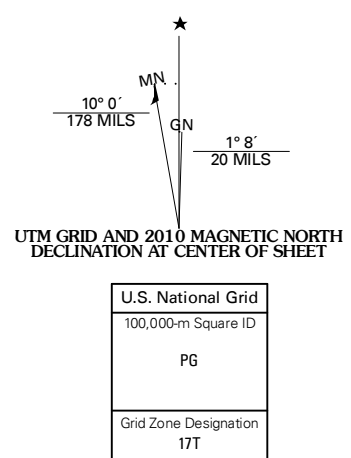


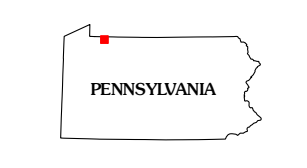
Produced by the United States Geological Survey
North American Datum of 1983 (NAD83)
World Geodetic System of 1984 (WGS84). Projection and
1 000-meter ticks: Universal Transverse Mercator, Zone 17T
(north zone) and Pennsylvania Coordinate System of 1983
(west zone) and New York Coordinate System of 1983
(west zone)

Imagery:.....NAIP, August 2008
Roads:.....©2006-2010 Tele Atlas
Names:.....©2006-2010 GNS, 2008
Hydrography:.....National Hydrography Dataset, 2008
Contours:.....National Elevation Dataset, 2000



CONTOUR INTERVAL 10 FEET
NORTH AMERICAN VERTICAL DATUM OF 1988

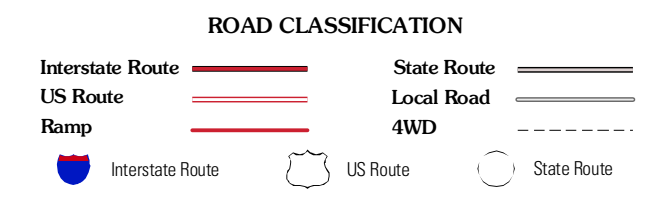
This map was produced to conform with version 0.5.10 of the
draft USGS Standards for 7.5-Minute Quadrangle Maps.
A metadata file associated with this product is draft version 0.5.11



QUADRANGLE LOCATION

Panama	Lakewood	Jamestown
Lottsville	Sugar Grove	Russell
Pittsfield	Youngville	Warren

ADJOINING 7.5' QUADRANGLES



SUGAR GROVE, PA-NY
2010