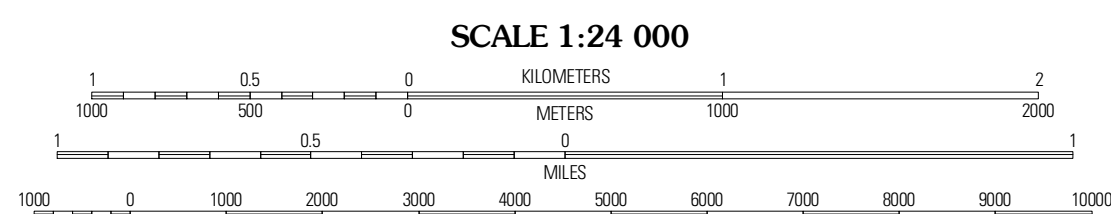
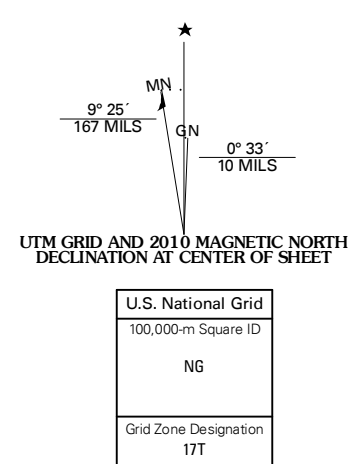


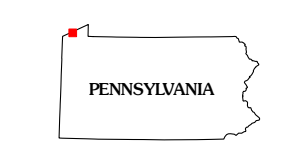


Produced by the United States Geological Survey  
North American Datum of 1983 (NAD83)  
World Geodetic System of 1984 (WGS84) Projection and  
1 000-meter grid; Universal Transverse Mercator, Zone 17T  
10 000-foot ticks; Pennsylvania Coordinate System of 1983  
(north zone)

Imagery:.....NAIP, August 2008  
Roads:.....©2006-2010 Tele Atlas  
Names:.....©2006-2010 GNS, 2008  
Hydrography:.....National Hydrography Dataset, 2008  
Contours:.....National Elevation Dataset, 2000



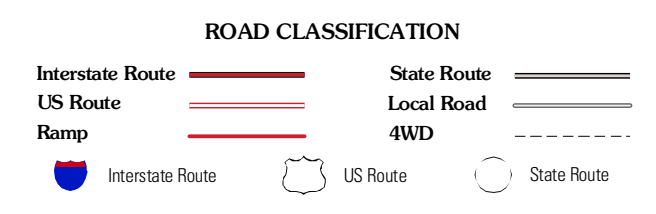
CONTOUR INTERVAL 10 FEET  
NORTH AMERICAN VERTICAL DATUM OF 1988  
This map was produced to conform with version 0.5.10 of the  
draft USGS Standards for 7.5-Minute Quadrangle Maps.  
A metadata file associated with this product is draft version 0.5.11



QUADRANGLE LOCATION

	Erie North OE W	Erie North
Fairview	Swanville	Erie South
Albion	Edinboro North	Cambridge Springs NE

ADJOINING 7.5 QUADRANGLES



SWANVILLE, PA  
2010