

Produced by the United States Geological Survey North American Datum of 1983 (NAD83) World Geodetic System of 1984 (WGS84) Projection and 1 000-meter grid: Universal Transverse Mercator, Zone 17T 10 000-foot ticks: Pennsylvania Coordinate System of 1983 (north zone)

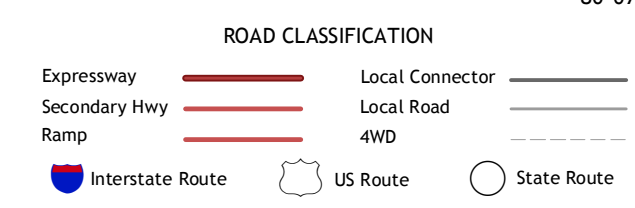
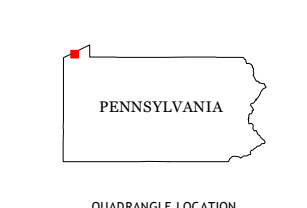
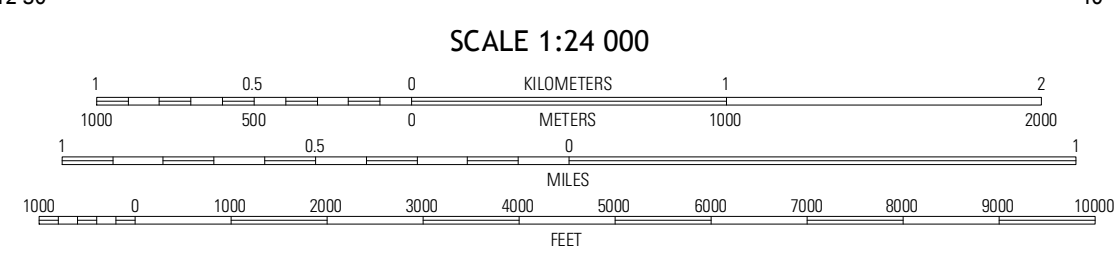
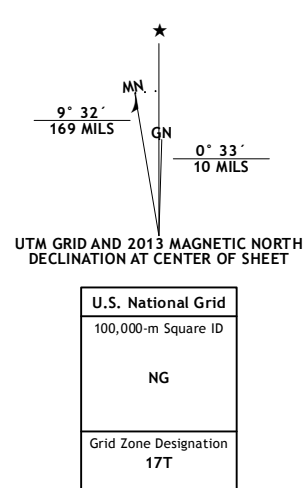


Table with 3 columns: Fairview, Swanville, Erie North, Erie South, Albion, Edinboro North, Cambridge Springs NE. Below it: ADJOINING 7.5 QUADRANGLES

Imagery: NAIP, May 2010 Roads: ©2006-2012 TomTom Names: GNS, 2013 Hydrography: National Hydrography Dataset, 2010 Contours: National Elevation Dataset, 2000 Boundaries: Census, IBWC, BC, USGS, 1972 - 2012

This map was produced to conform with the National Geospatial Program US Topo Product Standard, 2011. A metadata file associated with this product is draft version 0.6.11

SWANVILLE, PA 2013