

Produced by the United States Geological Survey North American Datum of 1983 (NAD83) World Geodetic System of 1984 (WGS84) Projection and 1 000-meter grid/Universal Transverse Mercator, Zone 18T This map is not a legal document. Boundaries may be generalized for this map scale. Private lands within government reservations may not be shown. Obtain permission before entering private lands.

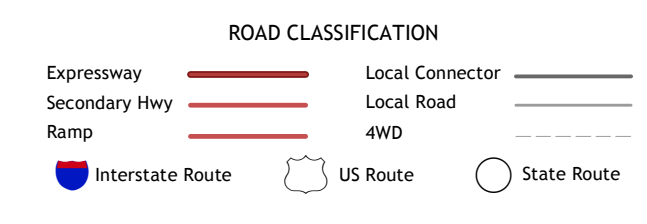
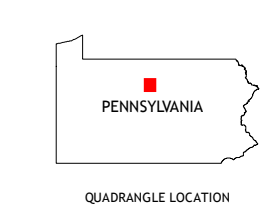
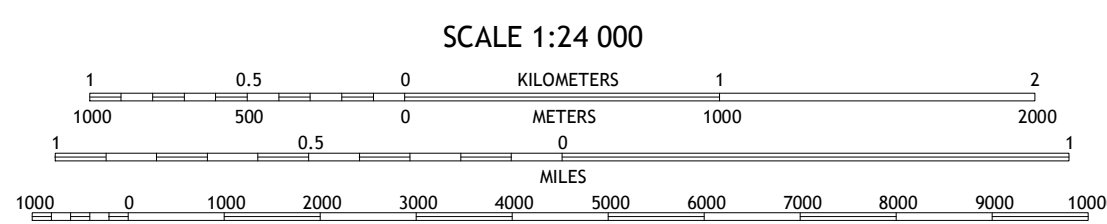
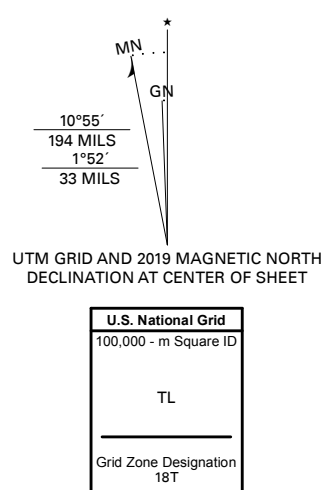


Table with 3 columns and 8 rows showing adjacent quadrangles. The central quadrangle (5) is highlighted in red.

1 Conrad 2 Short Run 3 Oleona 4 Hammersley Fork 5 Young Womens Creek 6 Keating 7 Renovo West 8 Renovo East

TAMARACK, PA 2019

