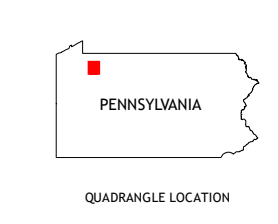
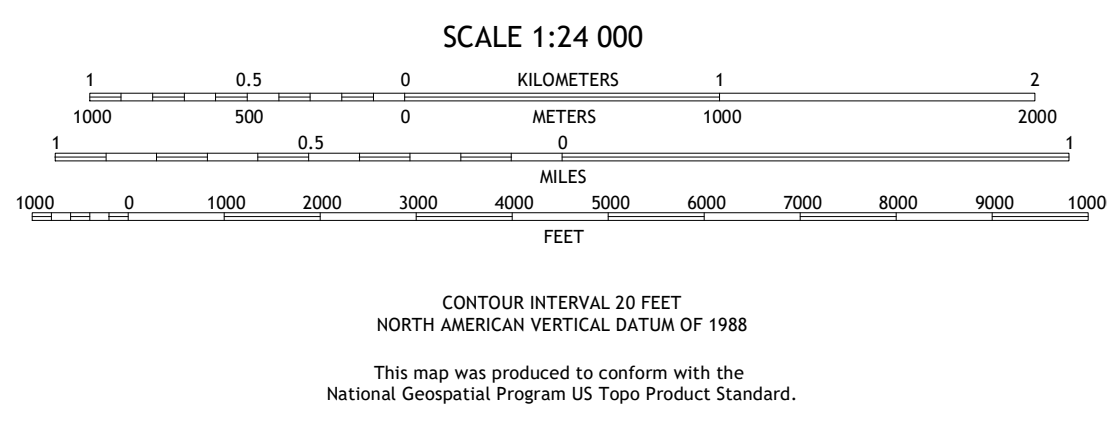
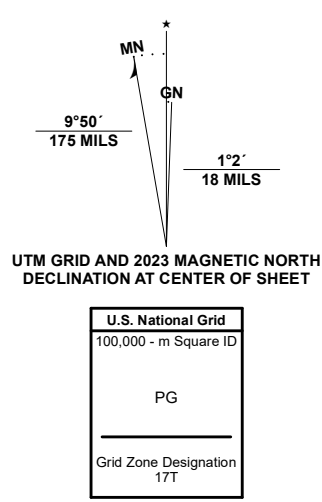


Produced by the United States Geological Survey  
North American Datum of 1983 (NAD83)  
World Geodetic System of 1984 (WGS84). Projection and  
1 000-meter grid/Universal Transverse Mercator, Zone 17T  
This map is not a legal document. Boundaries may be  
generalized for this map scale. Private lands within government  
reservations may not be shown. Obtain permission before  
entering private lands.

Imagery.....NAIP, May 2017 - December 2017  
Roads.....U.S. Census Bureau, 2013 - 2016  
Roads within US Forest Service Lands.....FS Topo Data  
with limited Forest Service updates, 2013 - 2016  
Names.....GNIS, 1979 - 2023  
Hydrography.....National Hydrography Dataset, 2002 - 2022  
Contours.....National Elevation Dataset, 2021  
Boundaries.....Multiple sources; see metadata file 2017 - 2022  
Wetlands.....FWS National Wetlands Inventory 1977



1	2	3
4	5	6
7	8	

ADJOINING QUADRANGLES

**ROAD CLASSIFICATION**

- Expressway
- Secondary Hwy
- Interstate Route
- FS Primary Route
- Local Connector
- Local Road
- 4WD
- State Route
- FS High Clearance Route

Check with local Forest Service unit  
for current travel conditions and restrictions.

**TIDIOUTE, PA**  
2023

