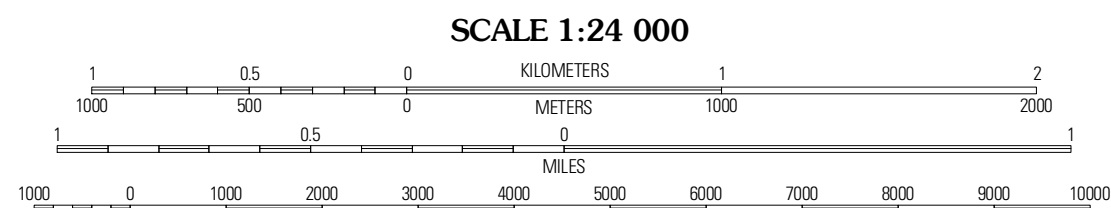

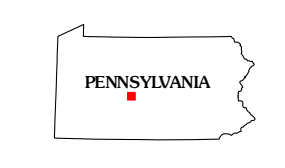


Produced by the United States Geological Survey  
North American Datum of 1983 (NAD83)  
World Geodetic System of 1984 (WGS84) Projection and  
1 000-meter grid: Universal Transverse Mercator, Zone 17T  
10 000-foot ticks: Pennsylvania Coordinate System of 1983  
(south and north zones)

Imagery:.....NAIP, August 2008 - September 2008  
Roads:.....©2006-2010 Tele Atlas  
Names:.....©2006-2010 Tele Atlas  
Hydrography:.....National Hydrography Dataset, 2008  
Contours:.....National Elevation Dataset, 2000



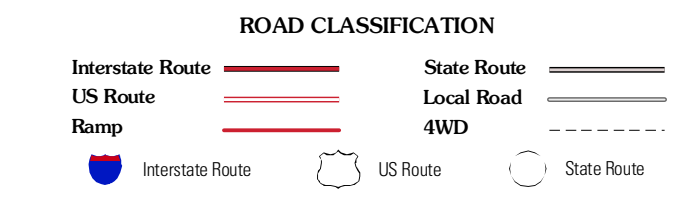
CONTOUR INTERVAL 40 FEET  
NORTH AMERICAN VERTICAL DATUM OF 1988  
This map was produced to conform with version 0.5.10 of the  
draft USGS Standards for 7.5-Minute Quadrangle Maps.  
A metadata file associated with this product is draft version 0.5.11



QUADRANGLE LOCATION

Ramey	Houtzdale	Sandy Ridge
Bandburg	<b>Tipton</b>	Tyroné
Altoona	Bellwood	Synow Creek

ADJOINING 7.5' QUADRANGLES



**TIPTON, PA**  
2010