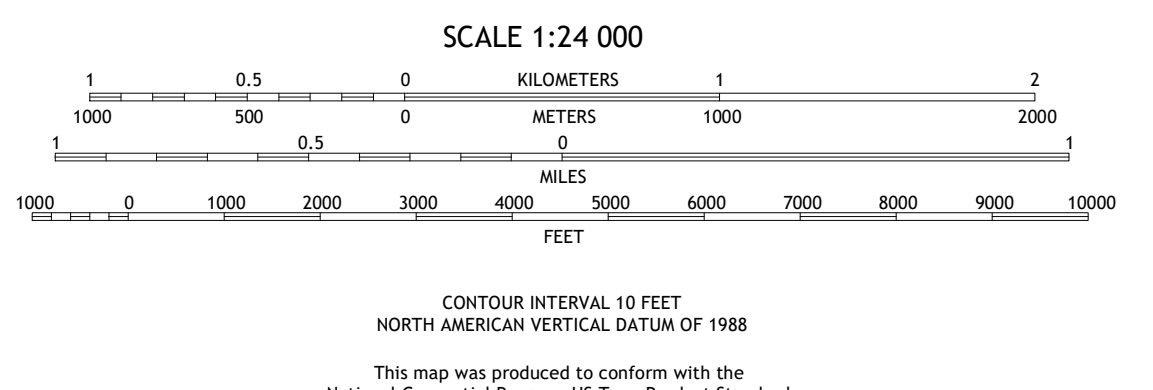
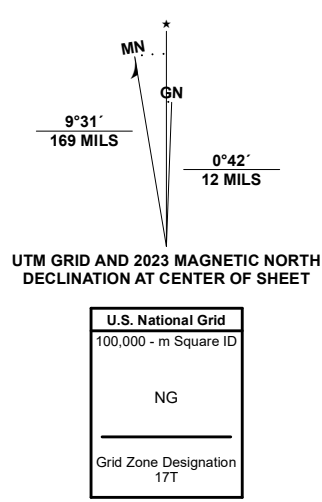




41.6250° -80.0000° 84 85 86 87 88 89 90 91 92 93 -79.8750° 41.6250°

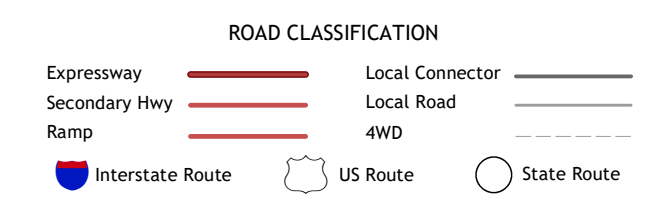
Produced by the United States Geological Survey  
North American Datum of 1983 (NAD83)  
World Geodetic System of 1984 (WGS84). Projection and 1 000 meter grid/Universal Transverse Mercator, Zone 17T  
This map is not a legal document. Boundaries may be generalized for this map scale. Private lands within government reservations may not be shown. Obtain permission before entering private lands.  
Imagery:.....NAIP, May 2017 - December 2017  
Roads:.....U.S. Census Bureau, 2016  
Names:.....GNS, 1979 - 2023  
Hydrography:.....National Hydrography Dataset, 2004 - 2022  
Contours:.....National Elevation Dataset, 2021  
Boundaries:.....Multiple sources: see metadata file 2020 - 2022  
Wetlands:.....FWS National Wetlands Inventory 1977 - 2008



1	2	3
4	<b>5</b>	6
7	8	

ADJOINING QUADRANGLES

- 1 Cambridge Springs
- 2 Millers Station
- 3 Lake Canadota
- 4 Blooming Valley
- 5 Centerville
- 6 Cochran
- 7 Sugar Lake
- 8 Dempseytown



TOWNVILLE, PA  
2023

