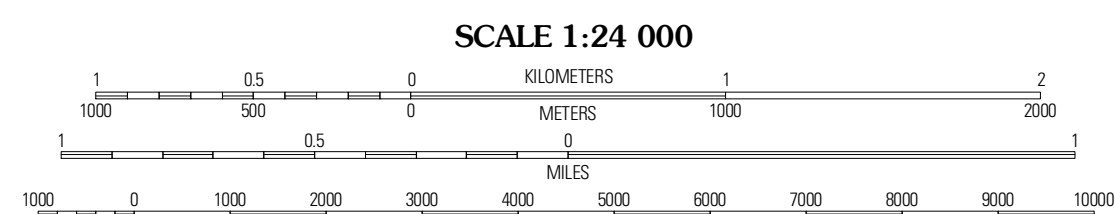
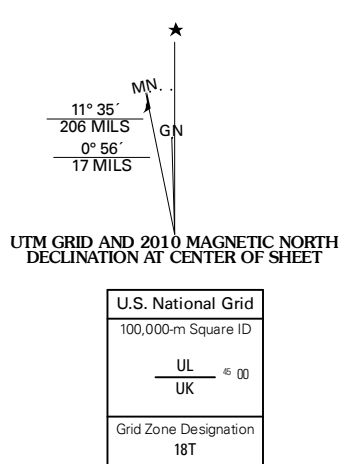




Produced by the United States Geological Survey
North American Datum of 1983 (NAD83)
Roads..... ©2006-2010 Tide Atlas
Hydrography..... National Hydrography Dataset, 2008
Contours..... National Elevation Dataset, 2000

Imagery.....NAIP, August 2008 - September 2008
Roads..... ©2006-2010 Tide Atlas
Hydrography..... National Hydrography Dataset, 2008
Contours..... National Elevation Dataset, 2000



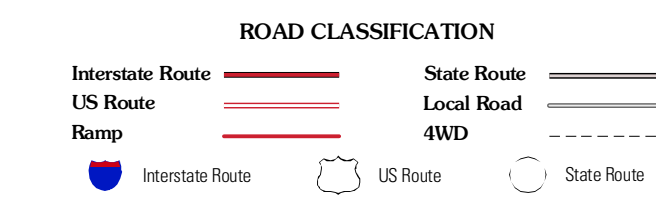
CONTOUR INTERVAL 20 FEET
NORTH AMERICAN VERTICAL DATUM OF 1988
This map was produced to conform with version 0.5.10 of the draft USGS Standards for 7.5-Minute Quadrangle Maps. A metadata file associated with this product is draft version 0.5.11



QUADRANGLE LOCATION

Shamokin	Mount Carmel	Ashland
Valley View	Tremont	Minersville
Tower City	Pine Grove	Swatara Hill

ADJOINING 7.5' QUADRANGLES



TREMONT, PA
2010