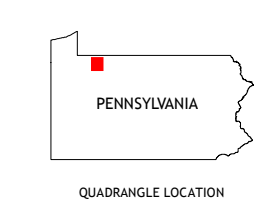
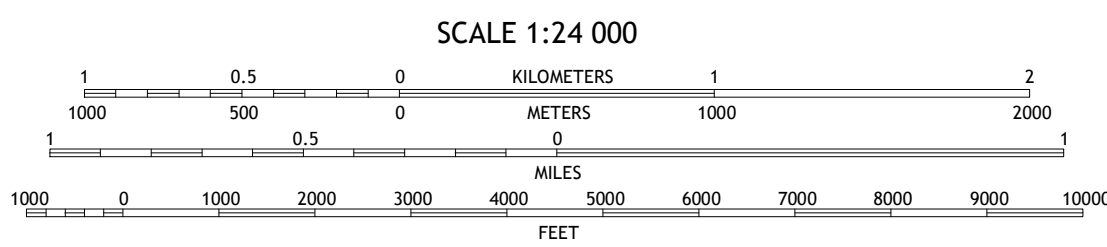
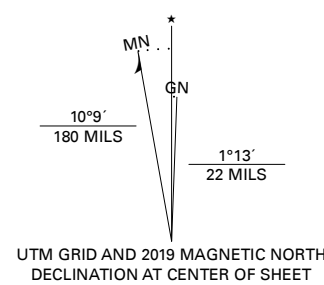


Produced by the United States Geological Survey
North American Datum of 1983 (NAD83)
World Geodetic System of 1984 (WGS84). Projection and 1 000-meter grid-Universal Transverse Mercator, Zone 17T
This map is not a legal document. Boundaries may be generalized for this map scale. Private lands within government reservations may not be shown. Obtain permission before entering private lands.



ADJOINING QUADRANGLES

1	2	3	1 Sugar Grove
2	3	4	2 Russell
3	4	5	3 Scandia
4	5	6	4 Youngsville
5	6	7	5 Claarendon
6	7	8	6 Cobham
7	8		7 Cherry Grove
8			8 Sheffield

- ROAD CLASSIFICATION
- Expressway
 - Secondary Hwy
 - Ramp
 - Interstate Route
 - FS Primary Route
 - Local Connector
 - Local Road
 - 4WD
 - US Route
 - FS Passenger Route
 - FS High Clearance Route
 - Slate Route
 - State Route
 - FS High Clearance Route

Check with local Forest Service unit for current travel conditions and restrictions.

WARREN, PA 2019

