

Produced by the United States Geological Survey

North American Datum of 1983 (NAD83) World Geodetic System of 1984 (WGS84) Projection and 1 000-meter grid/Universal Transverse Mercator, Zone 17T This map is not a legal document. Boundaries may be generalized for this map scale. Private lands within government reservations may not be shown. Obtain permission before entering private lands.

Imagery: NAIP, May 2017 - December 2017 U.S. Census Bureau, 2016 GNS, 1979 - 2023 National Hydrography Dataset, 2002 - 2019 National Elevation Dataset, 2021 Multiple sources; see metadata file 2021 - 2022 FWS National Wetlands Inventory 1982 - 1985

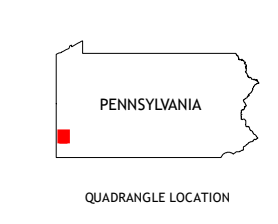
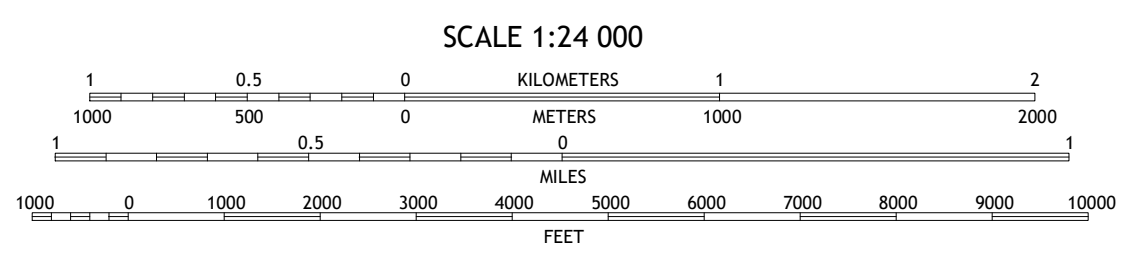
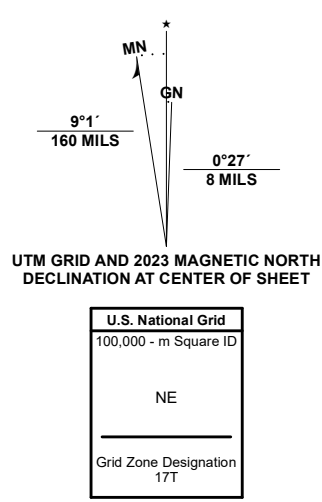


Table with 3 rows and 3 columns showing adjacent quadrangles: 1 Avella, 2 Midway, 3 Canonsburg, 4 West Middletown, 5 Washington East, 6 Claysville, 7 Prosperity, 8 Armony.

