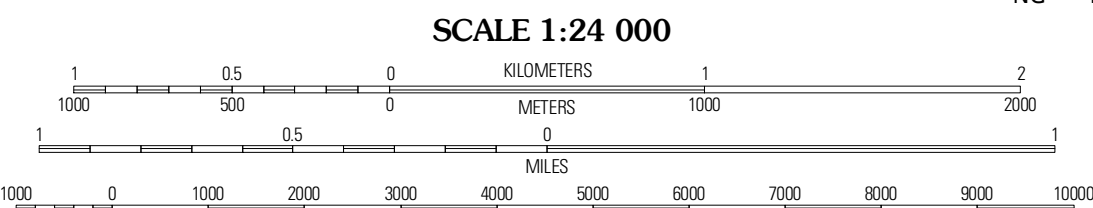
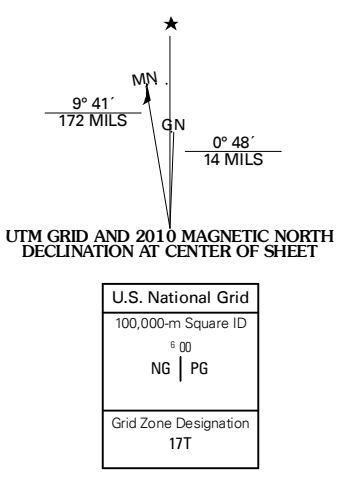


Produced by the United States Geological Survey  
North American Datum of 1983 (NAD83)  
World Geodetic System of 1984 (WGS84) Projection and  
1 000-meter grid: Pennsylvania Coordinate System of 1983  
(north zone) and New York Coordinate System of 1983  
(west zone)

Imagery: NAIP, July 2008 - August 2008  
Roads: 62006-2010 Tele Atlas  
Names: GNIS, 2008  
Hydrography: National Hydrography Dataset, 2008  
Contours: National Elevation Dataset, 2000



CONTOUR INTERVAL 10 FEET  
NORTH AMERICAN VERTICAL DATUM OF 1988

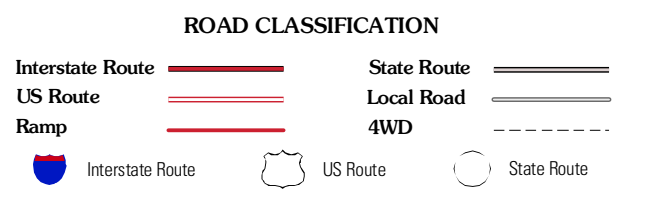
This map was produced to conform with version 0.5.10 of the  
draft USGS Standards for 7.5-Minute Quadrangle Maps.  
A metadata file associated with this product is draft version 0.5.11



QUADRANGLE LOCATION

Harborscreek	North East	South Ripley
Hammett	<b>Wattsburg</b>	Clymer
Waterford	Union City	Cony

ADJOINING 7.5 QUADRANGLES



**WATTSBURG, PA-NY**  
2010