

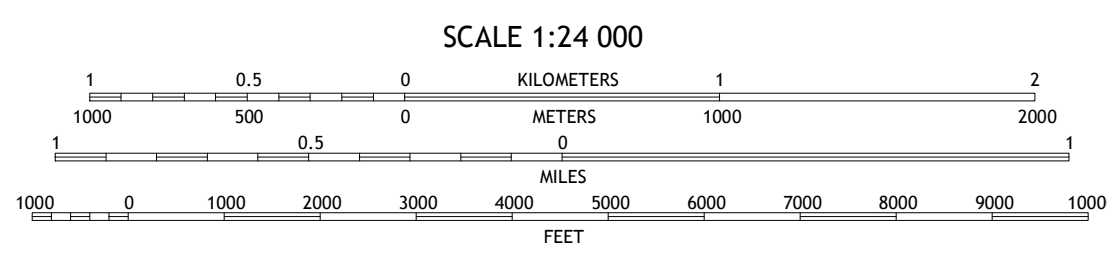
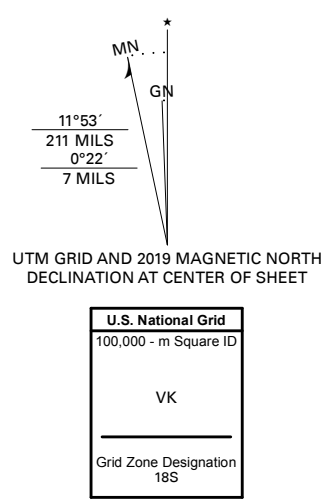


39.8750° -75.6250° 47 48 49 50 51 52 53 54 55 56 57 -75.5000° 39.8750°

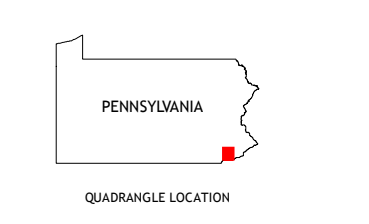
Produced by the United States Geological Survey

North American Datum of 1983 (NAD83) World Geodetic System of 1984 (WGS84) Projection and 1 000-meter grid/Universal Transverse Mercator, Zone 18S This map is not a legal document. Boundaries may be generalized for this map scale. Private lands within government reservations may not be shown. Obtain permission before entering private lands.

Imagery: NAIP, June 2017 - December 2017 Roads: U.S. Census Bureau, 2016 Names: GNS, 1979 - 2019 Hydrography: National Hydrography Dataset, 2001 - 2018 Contours: National Elevation Dataset, 2013 - 2016 Boundaries: Multiple sources; see metadata file 2017 - 2018 Wetlands: FWS National Wetlands Inventory 1981 - 1999



CONTOUR INTERVAL 10 FEET NORTH AMERICAN DATUM OF 1983 This map was produced to conform with the National Geospatial Program US Topo Product Standard, 2011. A metadata file associated with this product is draft version 0.6.18



ADJOINING QUADRANGLES

1	2	3
4	5	6
7	8	9

1. Downingtown  
2. Malvern  
3. Valley Forge  
4. Unionville  
5. Media  
6. Kennett Square  
7. Wilmington North  
8. Marcus Hook

