



75.6250° 47°00' E 48 49 50 51 52 53 54 55 56 57 75.5000° 40.0000° 4270000 N 26 26 25 24 23 22 21 20 19 18 17 16 15 39.8750° 75.6250° 47 48 49 50 51 52 53 54 55 56 57 75.5000° 39.8750°

Produced by the United States Geological Survey North American Datum of 1983 (NAD83) World Geodetic System of 1984 (WGS84) Projection and 1 000 meter grid/Universal Transverse Mercator, Zone 18S

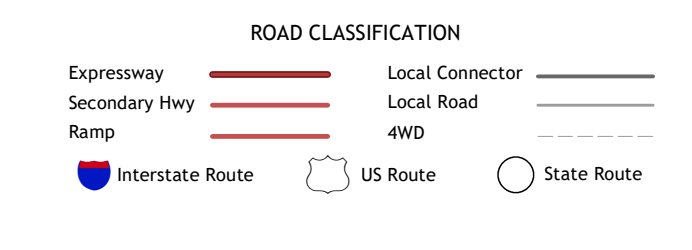
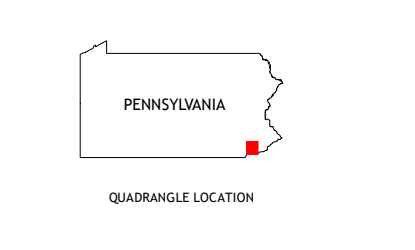
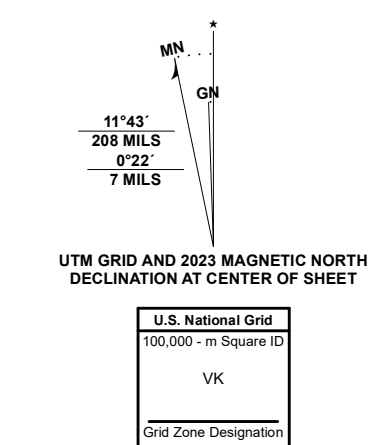


Table with 3 columns and 8 rows showing adjoining quadrangles: 1 Downtown, 2 Malvern, 3 Valley Forge, 4 Unionville, 5 Media, 6 Kennett Square, 7 Wilmington North, 8 Marcus Hook

