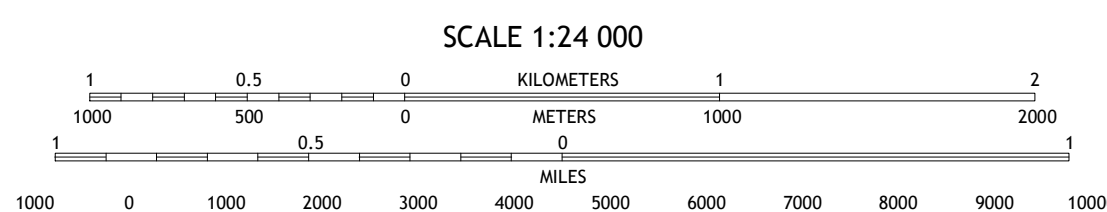

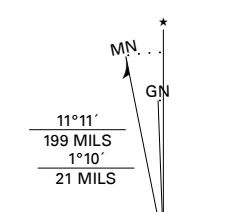


Produced by the United States Geological Survey

North American Datum of 1983 (NAD83) World Geodetic System of 1984 (WGS84) Projection and 1 000-meter grid/Universal Transverse Mercator, Zone 18S

This map is not a legal document. Boundaries may be generalized for this map scale. Private lands within government reservations may not be shown. Obtain permission before entering private lands.

Imagery: NAIP, May 2017 - December 2017; Roads: U.S. Census Bureau, 2016; Names: GNS, 1979 - 2019; Hydrography: National Hydrography Dataset, 2002 - 2018; Contours: National Elevation Dataset, 2015; Boundaries: Multiple sources; see metadata file 2017 - 2018; Wetlands: FWS National Wetlands Inventory 1981 - 1983



SCALE 1:24 000

CONTOUR INTERVAL 20 FEET NORTH AMERICAN VERTICAL DATUM OF 1988

This map was produced to conform with the National Geospatial Program US Topo Product Standard, 2011. A metadata file associated with this product is draft version 0.6.18

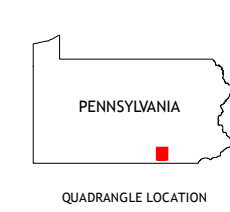


Table with 3 columns and 8 rows listing adjacent quadrangles: 1 Wellsville, 2 Dover, 3 York Haven, 4 Abbottstown, 5 York, 6 Hanover, 7 Seven Valleys, 8 Glen Rock

