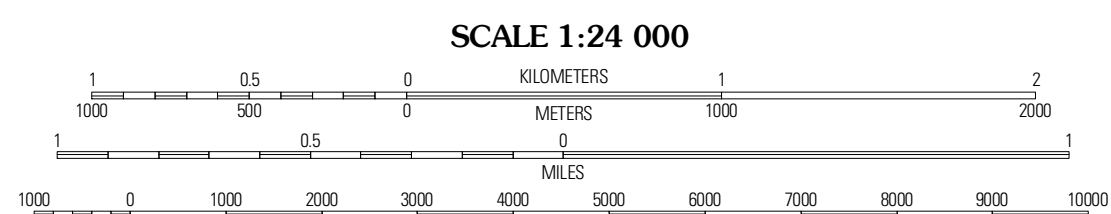
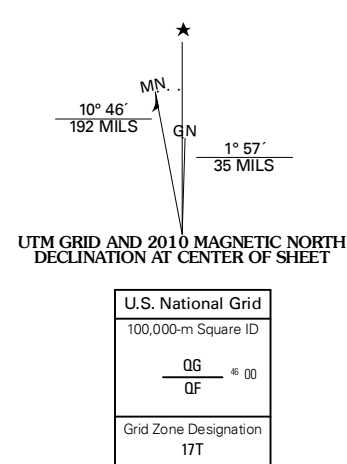


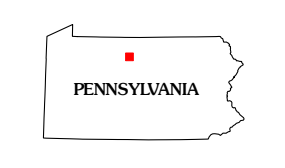
Produced by the United States Geological Survey
North American Datum of 1983 (NAD83)
World Geodetic System of 1984 (WGS84). Projection and
1 000-meter grid: Universal Transverse Mercator, Zone 17T
10 000-foot ticks: Pennsylvania Coordinate System of 1983
(north zone)

Imagery: NAIIP, August 2008
Roads: ©2006-2010 Tele Atlas
Names: ©2006-2010 GNSI, 2008
Hydrography: National Hydrography Dataset, 2008
Contours: National Elevation Dataset, 2000



CONTOUR INTERVAL 20 FEET
NORTH AMERICAN VERTICAL DATUM OF 1988

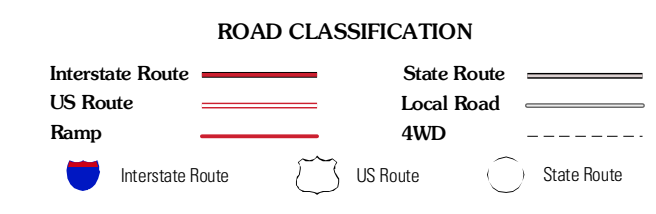
This map was produced to conform with version 0.5.10 of the
draft USGS Standards for 7.5-Minute Quadrangle Maps.
A metadata file associated with this product is draft version 0.5.11



QUADRANGLE LOCATION

Keating Summit	Austin	Ayers Hill
Emporium	Wharton	Conrad
Cameron	First Fork	Hammerkey Fork

ADJOINING 7.5' QUADRANGLES



WHARTON, PA
2010