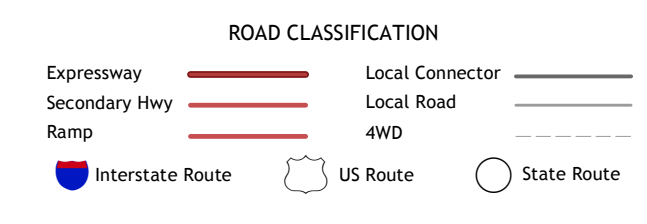
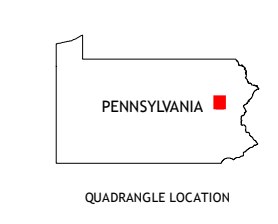
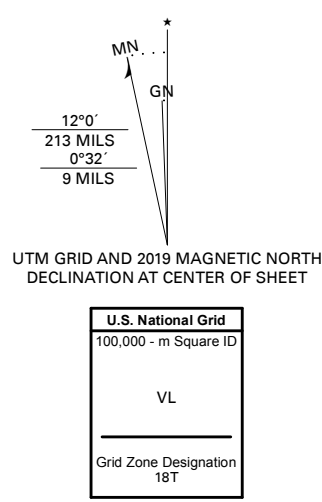


Produced by the United States Geological Survey  
North American Datum of 1983 (NAD83)  
World Geodetic System of 1984 (WGS84), Projection and  
1 000-meter grid/Universal Transverse Mercator, Zone 18T  
This map is not a legal document. Boundaries may be  
generalized for this map scale. Private lands within government  
reservations may not be shown. Obtain permission before  
entering private lands.

Imagery.....NAIP, May 2017 - December 2017  
Roads.....U.S. Census Bureau, 2016  
Names.....GNIS, 1979 - 2019  
Hydrography.....National Hydrography Dataset, 1989 - 2018  
Contours.....National Elevation Dataset, 2000 - 2012  
Boundaries.....Multiple sources; see metadata file 2017 - 2018  
Wetlands.....FWS National Wetlands Inventory 1976 - 1981



1	2	3
4	5	6
7	8	

ADJOINING QUADRANGLES

1 Wilkes-Barre West  
2 Wilkes-Barre East  
3 Pleasant View Summit  
4 Freehold  
5 Hickory Run  
6 Hazleton  
7 Weatherly  
8 Christmans

**WHITE HAVEN, PA**  
2019

