

Produced by the United States Geological Survey North American Datum of 1983 (NAD83) World Geodetic System of 1984 (WGS84) Projection and 1 000-meter grid/Universal Transverse Mercator, Zone 18T

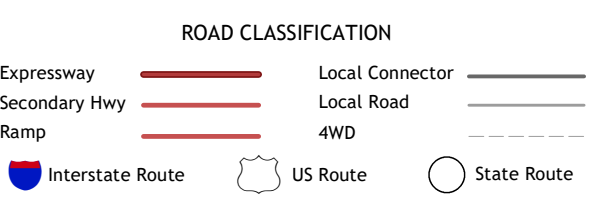
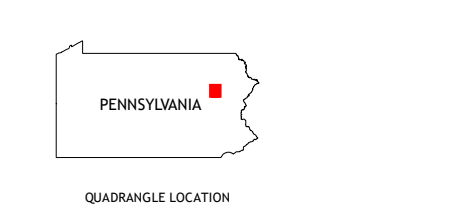
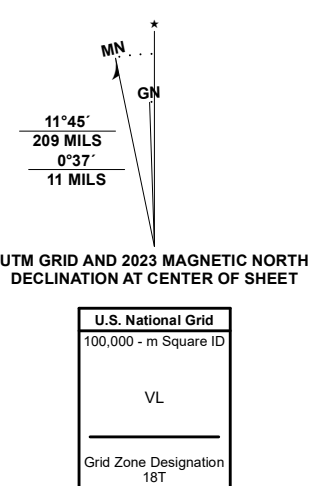


Table of adjacent quadrangles with grid coordinates and names like 1 Harveys Lake, 2 Kingston, etc.

