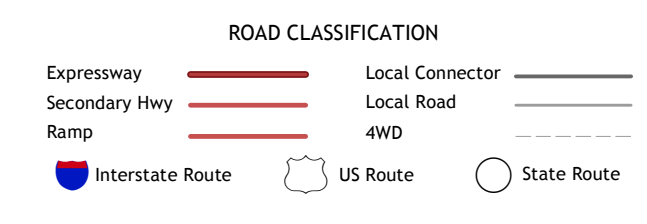
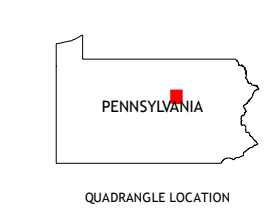
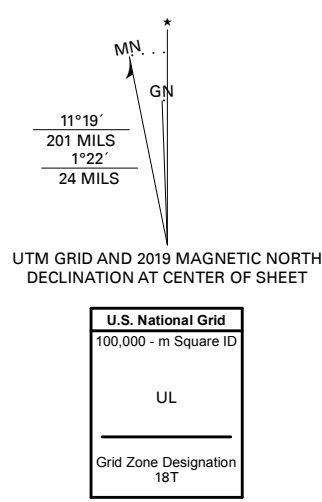


Produced by the United States Geological Survey  
North American Datum of 1983 (NAD83)  
World Geodetic System of 1984 (WGS84). Projection and  
1 000-meter grid: Universal Transverse Mercator, Zone 18T  
This map is not a legal document. Boundaries may be  
generalized for this map scale. Private lands within government  
reservations may not be shown. Obtain permission before  
entering private lands.

Imagery:.....NAIP, June 2017 - December 2017  
Roads:.....U.S. Census Bureau, 2016  
Names:.....GNIS, 1979 - 2019  
Hydrography:.....National Hydrography Dataset, 2002 - 2018  
Contours:.....National Elevation Dataset, 2019  
Boundaries:.....Multiple sources; see metadata file 2017 - 2018  
Wetlands:.....FWS National Wetlands Inventory 1983



ADJOINING QUADRANGLES

1	2	3
4	5	6
7	8	

- 1 Salladasburg
- 2 Cogan Station
- 3 Montoursville North
- 4 Linden
- 5 Montoursville South
- 6 Carroll
- 7 Williamsport SE
- 8 Allenwood

