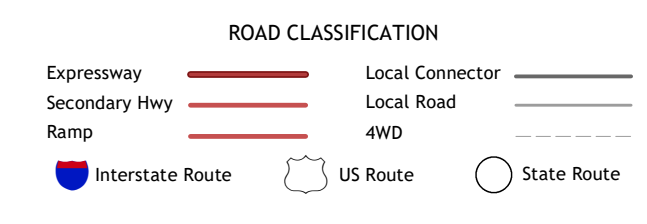
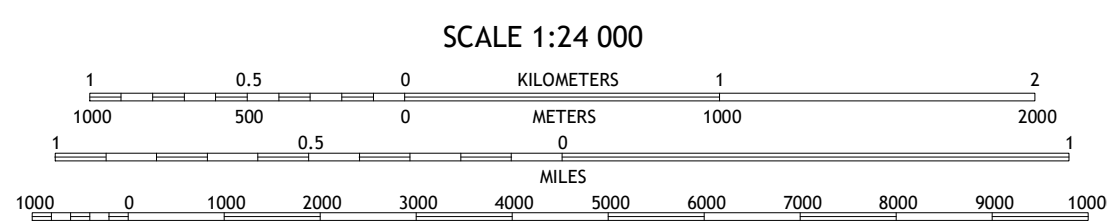
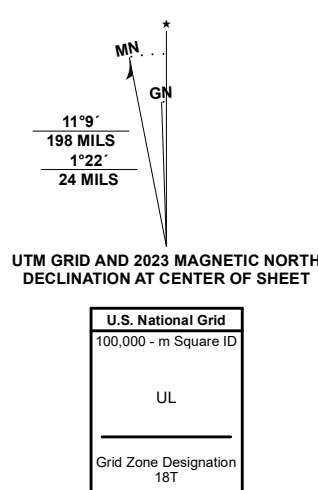


Produced by the United States Geological Survey North American Datum of 1983 (NAD83) World Geodetic System of 1984 (WGS84) Projection and 1 000-meter grid/Universal Transverse Mercator, Zone 18T This map is not a legal document. Boundaries may be generalized for this map scale. Private lands within government reservations may not be shown. Obtain permission before entering private lands.



ADJOINING QUADRANGLES

1	2	3
4	5	6
7	8	

- 1 Salladasburg
- 2 Cogan Station
- 3 Montoursville North
- 4 Linden
- 5 Montoursville South
- 6 Carroll
- 7 Williamsport SE
- 8 Allenwood

