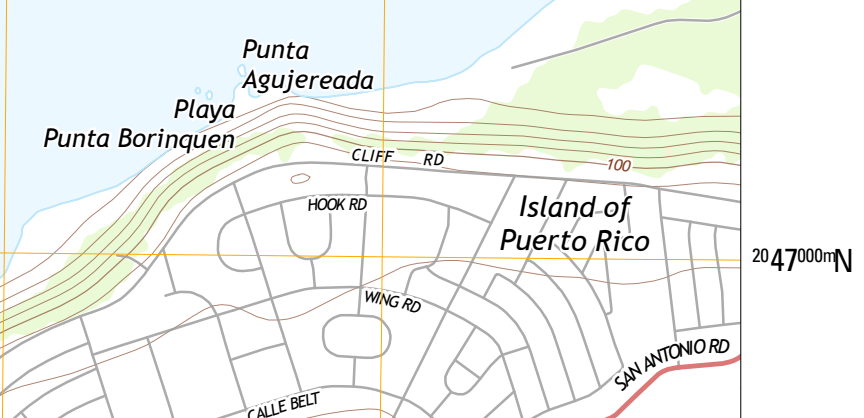


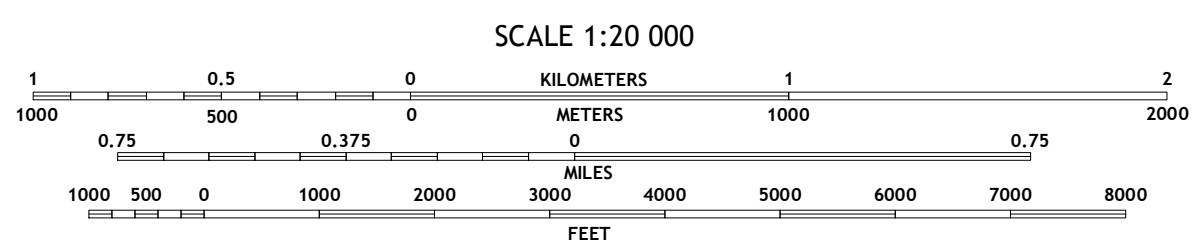
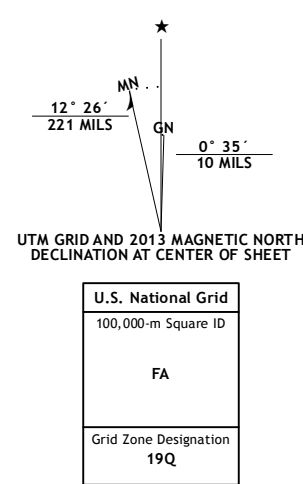
Atlantic Ocean

AGUADILLA  
PUERTO RICO



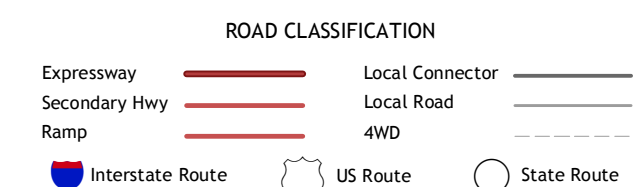
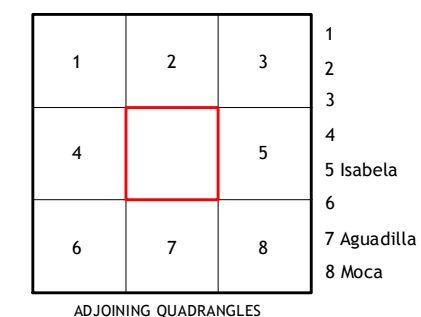
Produced by the United States Geological Survey  
North American Datum of 1983 (NAD83)  
World Geodetic System of 1984 (WGS84). Projection and  
1 000-meter grid: Universal Transverse Mercator, Zone 19Q

Imagery.....U.S. Army Corps of Engineers, 2011  
Roads.....©2006-2012 TomTom  
Names.....©2005-2013  
Hydrography.....National Hydrography Dataset, 2011  
Contours.....National Elevation Dataset, 2010  
Boundaries.....Census, BWC, IBC, USGS, 1972 - 2012  
Public Land Survey System.....BLM, 2006 - 2008



CONTOUR INTERVAL 30 FEET  
DATUM IS LOCAL MEAN SEA LEVEL  
This map was produced to conform with the  
National Geospatial Program US Topo Product Standard, 2011.  
A metadata file associated with this product is draft version 0.6.13

PUERTO RICO and the U.S. VIRGIN ISLANDS  
QUADRANGLE LOCATION



AGUADILLA OE N, PR  
2013

