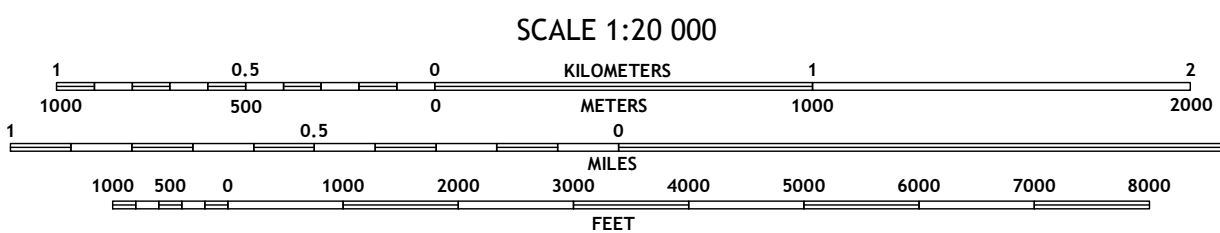
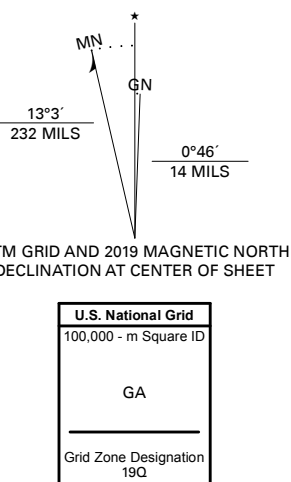


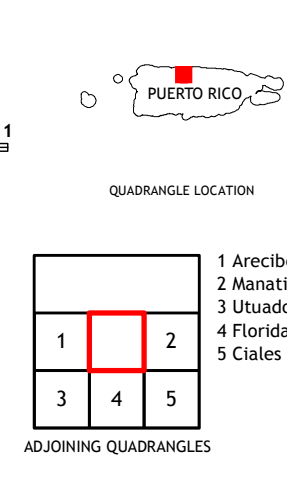


Produced by the United States Geological Survey
North American Datum of 1983 (NAD83)
World Geodetic System of 1984 (WGS84). Projection and
1 000-meter grid/Universal Transverse Mercator, Zone 18Q
This map is not a legal document. Boundaries may be
generalized for this map scale. Private lands within government
reservations may not be shown. Obtain permission before
entering private lands.

Imagery.....Hexagon Inc., March 2017
Roads.....U.S. Census Bureau, 2017
Names.....GNIS, 1981 - 2018
Hydrography.....National Hydrography Dataset, 1994 - 2018
Contours.....National Elevation Dataset, 2018
Boundaries.....Multiple sources; see metadata file 2016 - 2017
Wetlands.....FWS National Wetlands Inventory 1983



CONTOUR INTERVAL 20 FEET
DATUM IS LOCAL MEAN SEA LEVEL
This map was produced to conform with the
National Geospatial Program US Topo Product Standard, 2011.
A metadata file associated with this product is draft version 0.6.13



ROAD CLASSIFICATION
Expressway
Secondary Hwy
Local Road
Bypass
Interstate Route
US Route
State Route
Local Connector
Local Road
Bypass
US Route
State Route

BARCELONETA, PR
2018

