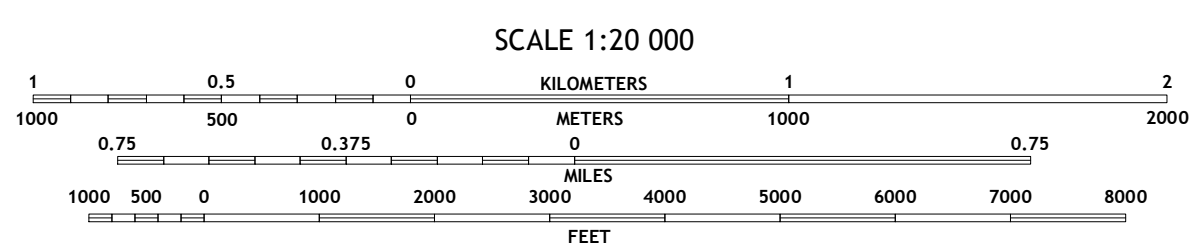





Produced by the United States Geological Survey North American Datum of 1983 (NAD83) World Geodetic System of 1984 (WGS84) Projection and 1 000-meter grid: Universal Transverse Mercator, Zone 19Q

Imagery: U.S. Army Corps of Engineers, 2011 Roads: USGS, 2006-2012 TomTom Names: USGS, 2013 Hydrography: National Hydrography Dataset, 2011 Contours: National Elevation Dataset, 2010 Boundaries: Census, IBC, USGS, 1972 - 2012 Public Land Survey System: BLM, 2006 - 2008



CONTOUR INTERVAL 20 FEET DATUM IS LOCAL MEAN SEA LEVEL This map was produced to conform with the National Geospatial Program US Topo Product Standard, 2011. A metadata file associated with this product is draft version 0.6.13

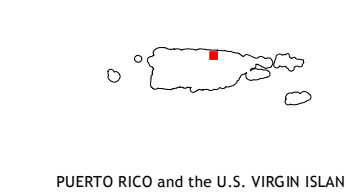


Table with 8 columns and 8 rows showing the grid of adjoining quadrangles. The central quadrangle (row 5, column 5) is highlighted in red.

ROAD CLASSIFICATION: Expressway, Secondary Hwy, Ramp, Interstate Route, Local Connector, Local Road, 4WD, US Route, State Route

BAYAMÓN, PR 2013

