



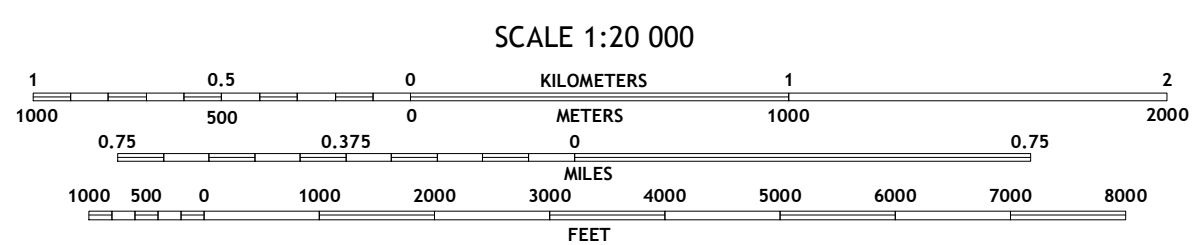
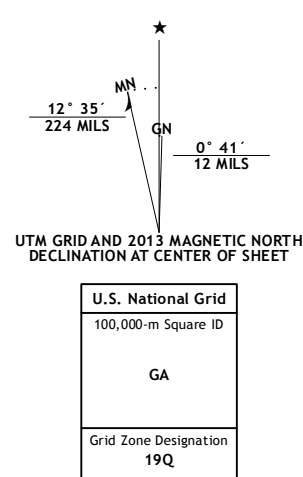
U.S. DEPARTMENT OF THE INTERIOR  
U. S. GEOLOGICAL SURVEY



BAYANEY QUADRANGLE  
PUERTO RICO  
7.5-MINUTE SERIES

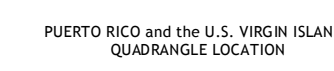


Produced by the United States Geological Survey  
North American Datum of 1983 (NAD83)  
World Geodetic System of 1984 (WGS84). Projection and  
1000 meter grid: Universal Transverse Mercator, Zone 19Q



CONTOUR INTERVAL 30 FEET  
DATUM IS LOCAL MEAN SEA LEVEL

This map was produced to conform with the  
National Geospatial Program US Topo Product Standard, 2011.  
A metadata file associated with this product is draft version 0.6.13



ROAD CLASSIFICATION

Expressway	Local Connector
Secondary Hwy	Local Road
Range	4WD
Interstate Route	US Route
	State Route

1	2	3	1 Quebradillas
4	5	6	2 Camuy
7	8	7	3 Arecibo
		8	4 San Sebastián
			5 Utuado
			6 Maricao
			7 Monte Guillarte
			8 Adjuntas

ADJOINING QUADRANGLES

BAYANEY, PR  
2013

