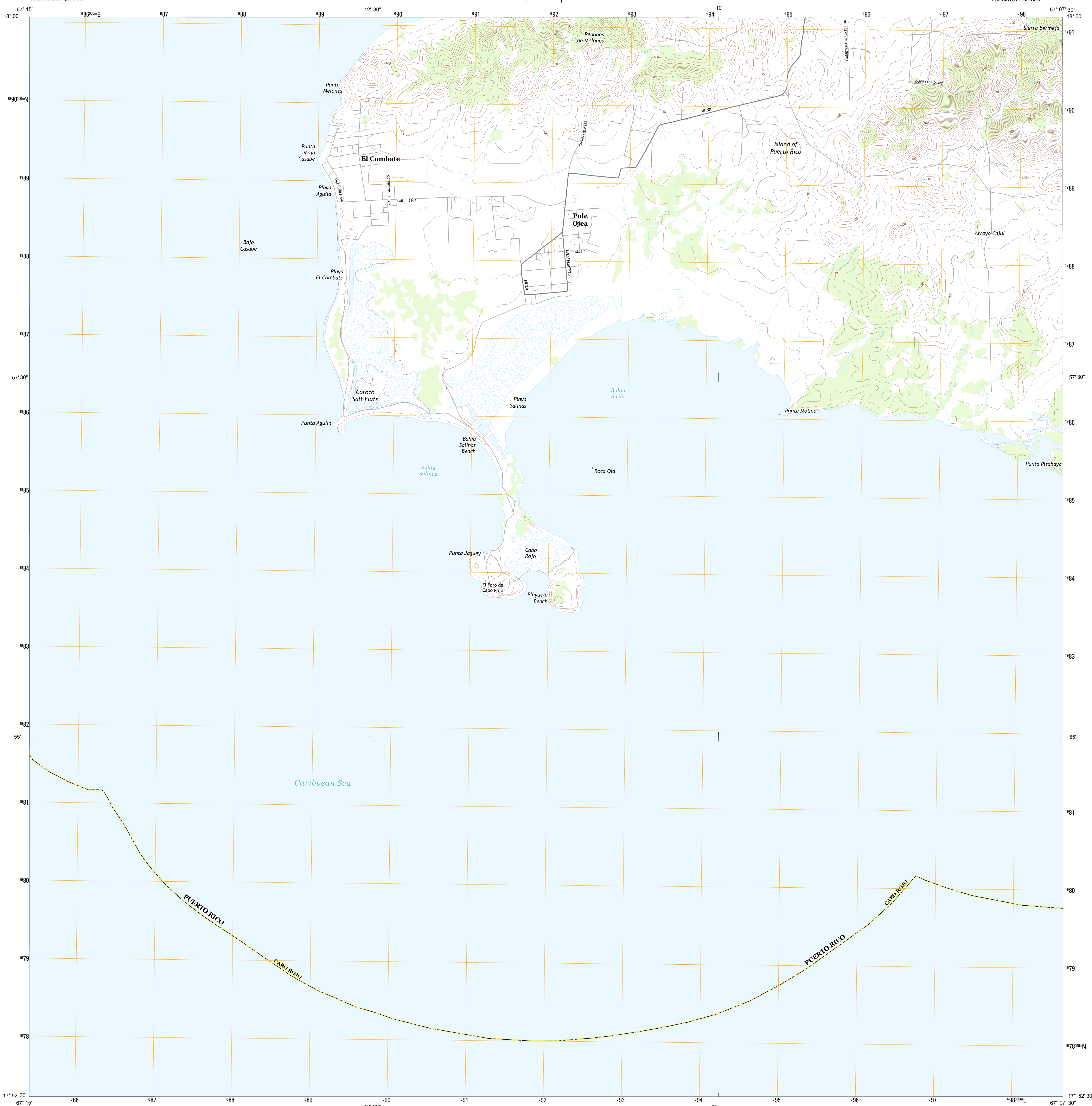




U.S. DEPARTMENT OF THE INTERIOR  
U. S. GEOLOGICAL SURVEY

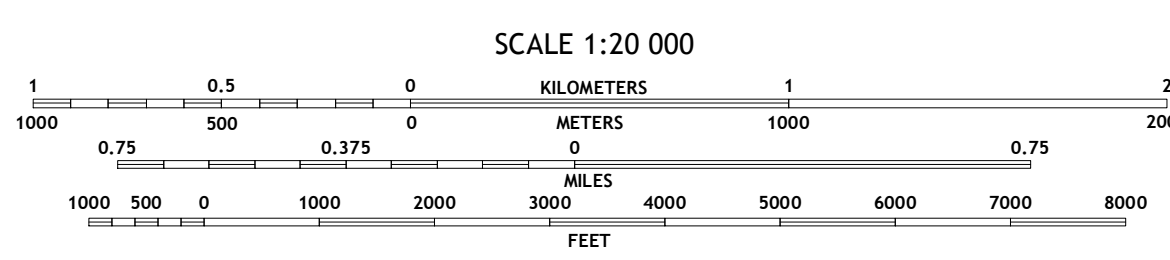
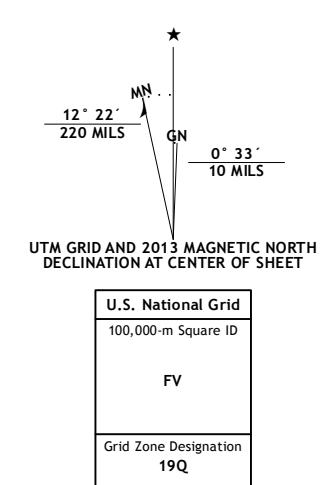


CABO ROJO QUADRANGLE  
PUERTO RICO-CABO ROJO MUNICIPIO  
7.5-MINUTE SERIES



Produced by the United States Geological Survey  
North American Datum of 1983 (NAD83)  
World Geodetic System of 1984 (WGS84). Projection and  
1 000-meter grid: Universal Transverse Mercator, Zone 19Q

Imagery..... U.S. Army Corps of Engineers, 2011  
Roads..... 02008-2012 TomTom  
Names..... GNS, 2013  
Hydrography..... National Hydrography Dataset, 2011  
Contours..... National Elevation Dataset, 2010  
Boundaries..... Centex, BWC, LLC, USGS, 1972 - 2012  
Public Land Survey System..... BLM, 2006 - 2008



SCALE 1:20 000  
CONTOUR INTERVAL 30 FEET  
DATUM IS LOCAL MEAN SEA LEVEL  
This map was produced to conform with the  
National Geospatial Program US Topo Product Standard, 2011.  
A metadata file associated with this product is draft version 0.6.13



PUERTO RICO and the U.S. VIRGIN ISLANDS  
QUADRANGLE LOCATION

ROAD CLASSIFICATION

Expressway	Local Connector
Secondary Hwy	Local Road
Ramp	4RD
Interstate Route	US Route
	State Route

ADJOINING QUADRANGLES

1	2	3	1
			2 Puerto Real
			3 San German
4		5	4
			5 Parguera
			6
6	7	8	7
			8

CABO ROJO, PR  
2013

