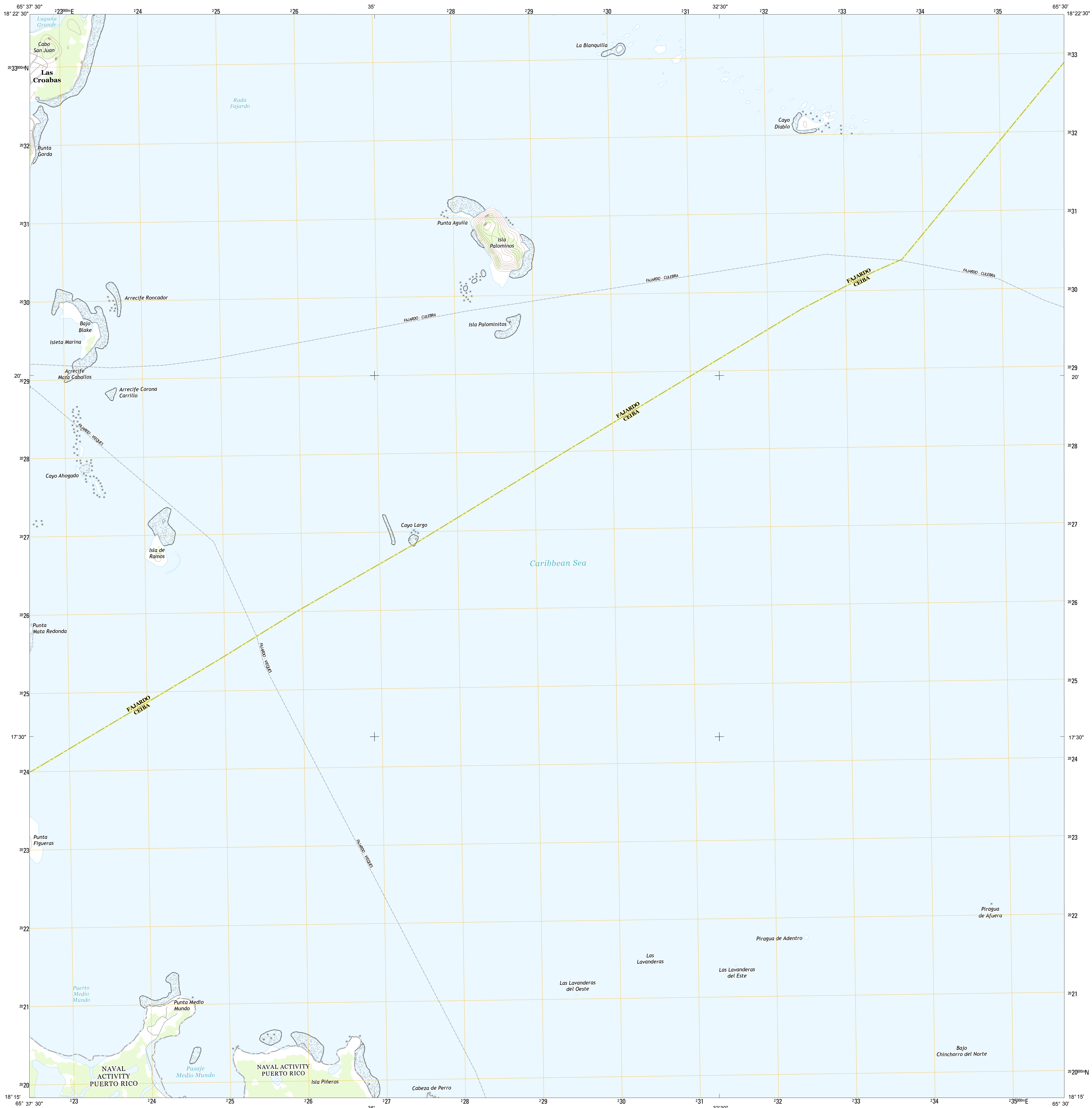




U.S. DEPARTMENT OF THE INTERIOR  
U. S. GEOLOGICAL SURVEY

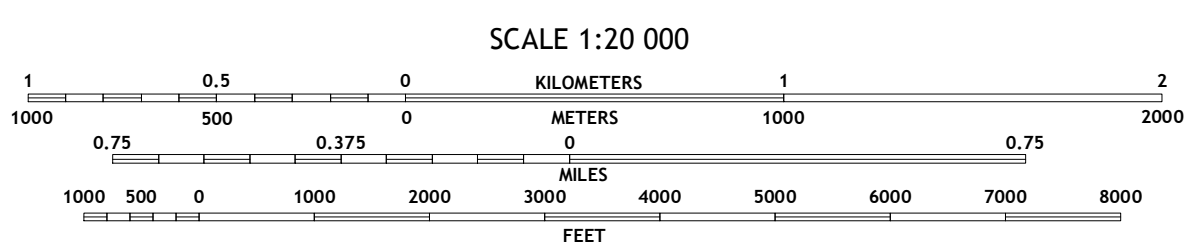
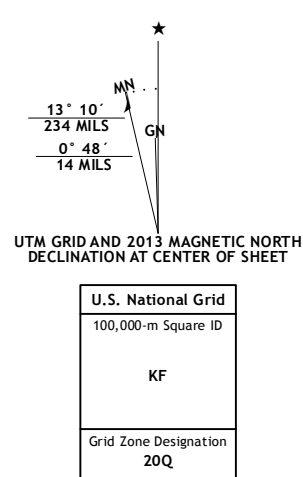


CAYO ICACOS QUADRANGLE  
PUERTO RICO  
7.5-MINUTE SERIES



Produced by the United States Geological Survey  
North American Datum of 1983 (NAD83)  
World Geodetic System of 1984 (WGS84), Projection and  
1 000-meter grid: Universal Transverse Mercator, Zone 20Q

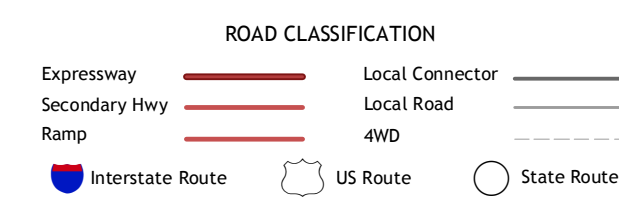
Imagery: U.S. Army Corps of Engineers, 2011  
Roads: ©2006-2012 TomTom  
Names: GNS, 2013  
Hydrography: National Hydrography Dataset, 2011  
Contours: National Elevation Dataset, 2010  
Boundaries: Census, BWC, ISC, USGS, 1972 - 2012  
Public Land Survey System: BLM, 2004 - 2008



CONTOUR INTERVAL 20 FEET  
DATUM IS LOCAL MEAN SEA LEVEL  
This map was produced to conform with the  
National Geospatial Program US Topo Product Standard, 2011.  
A metadata file associated with this product is draft version 0.6.13

PUERTO RICO and the U.S. VIRGIN ISLANDS  
QUADRANGLE LOCATION

1	2	3	1 Fajardo OE N
2	3	4	2 Cayo Icacos OE N
3	4	5	3
4	5	6	4 Fajardo
5	6	7	5 Culebra OE W
6	7	8	6 Naguabo
7	8	9	7 Isla De Vieques West
8	9	10	8 Isla De Vieques Central



CAYO ICACOS, PR  
2013

