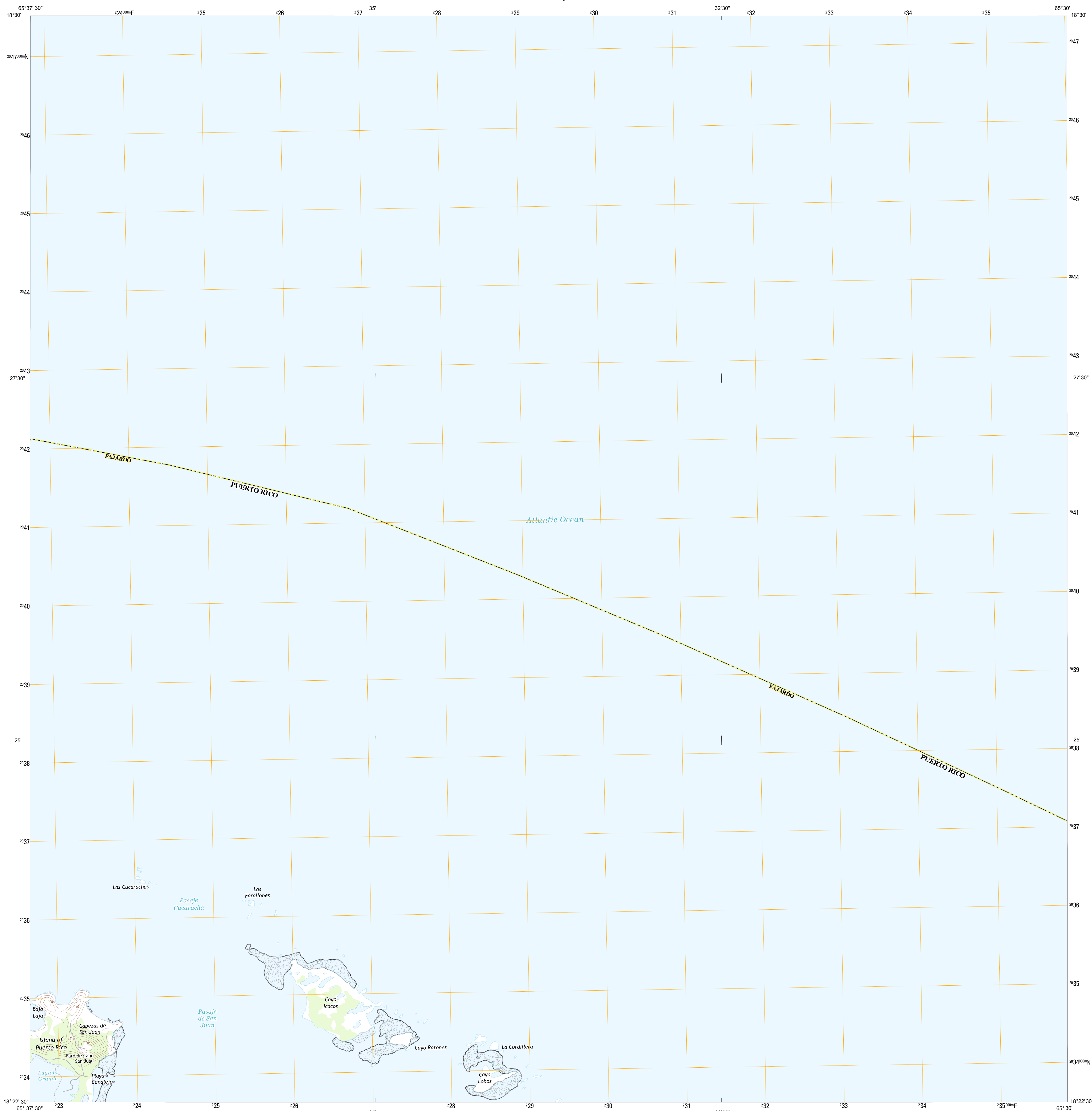




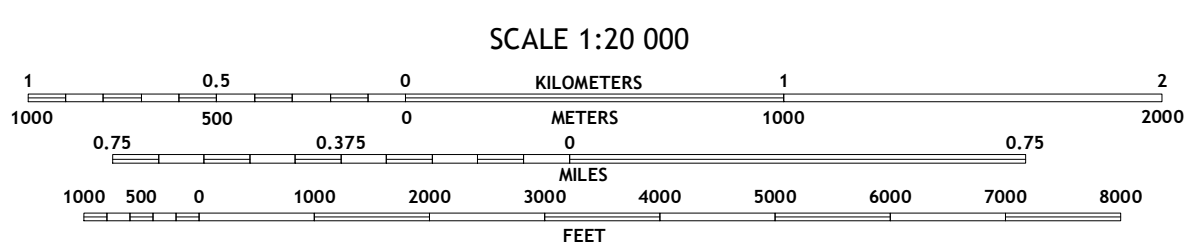
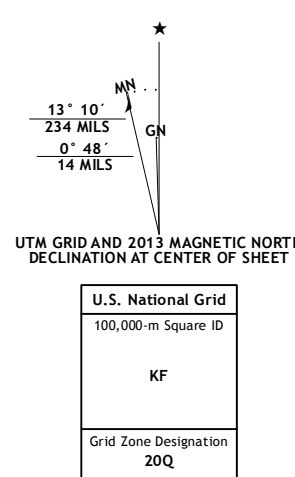
U.S. DEPARTMENT OF THE INTERIOR  
U. S. GEOLOGICAL SURVEY



CAYO ICACOS OE N QUADRANGLE  
PUERTO RICO-FAJARDO MUNICIPIO  
7.5-MINUTE SERIES



Produced by the United States Geological Survey  
North American Datum of 1983 (NAD83)  
World Geodetic System of 1984 (WGS84). Projection and  
1 000-meter grid: Universal Transverse Mercator, Zone 20Q



ROAD CLASSIFICATION

Expressway	Local Connector
Secondary Hwy	Local Road
Ramp	4WD
Interstate Route	US Route
	State Route

Imagery: U.S. Army Corps of Engineers, 2011  
Roads: ©2006-2012 TomTom  
Names: ©2006-2012 TomTom  
Hydrography: National Hydrography Dataset, 2011  
Contours: National Elevation Dataset, 2010  
Boundaries: Census, 2000; IBC, USGS, 1972 - 2012  
Public Land Survey System: BLM, 2006 - 2008

CONTOUR INTERVAL 20 FEET  
DATUM IS LOCAL MEAN SEA LEVEL

This map was produced to conform with the  
National Geospatial Program US Topo Product Standard, 2011.  
A metadata file associated with this product is draft version 0.6.13

ADJOINING QUADRANGLES

1	2	3	4 Fajardo OE N
4	5	6 Fajardo	7 Cayo Icacos
6	7	8 Culebra OE W	

CAYO ICACOS OE N, PR  
2013

