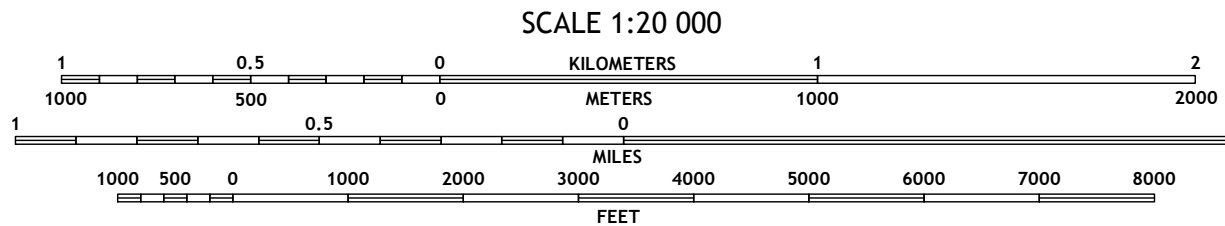




Produced by the United States Geological Survey

North American Datum of 1983 (NAD83)
World Geodetic System of 1984 (WGS84). Projection and
1 000-meter grid/Universal Transverse Mercator, Zone 19Q
This map is not a legal document. Boundaries may be
generalized for this map scale. Private lands within government
reservations may not be shown. Obtain permission before
entering private lands.

Imagery.....Hexagon Inc., March 2017
Roads.....U.S. Census Bureau, 2017
Names.....GNS, 1981 - 2018
Hydrography.....National Hydrography Dataset, 1994
Contours.....National Elevation Dataset, 2018
Boundaries.....Multiple sources; see metadata file 2016 - 2017
Wetlands.....FWS National Wetlands Inventory 1983



CONTOUR INTERVAL 20 FEET
DATUM IS LOCAL MEAN SEA LEVEL
This map was produced to conform with the
National Geospatial Program US Topo Product Standard, 2011.
A metadata file associated with this product is draft version 0.6.13



1	2	3	1 Aguadilla
4	5	2 Moca	
6	7	3 Quebradillas	
		4 Rincon	
		5 San Sebastian	
		6 Mayaguez	
		7 Rosario	
		8 Maricao	

ROAD CLASSIFICATION
Expressway
Secondary Hwy
Road
Interstate Route
Local Connector
Local Road
400
US Route
State Route

CENTRAL LA PLATA, PR
2018

