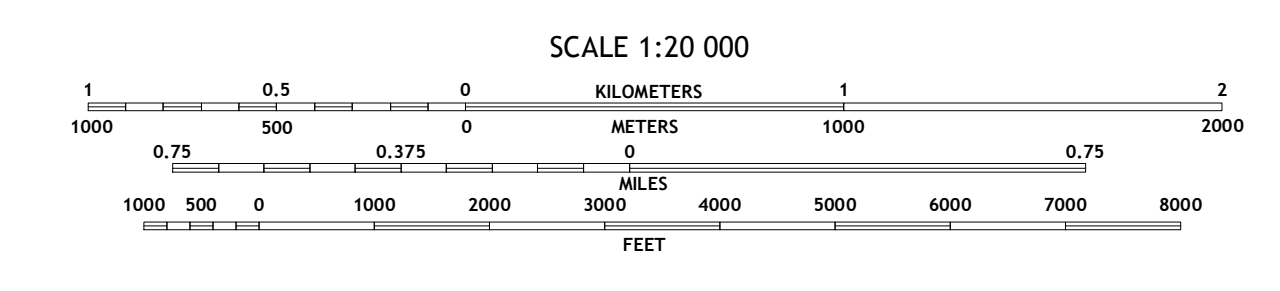
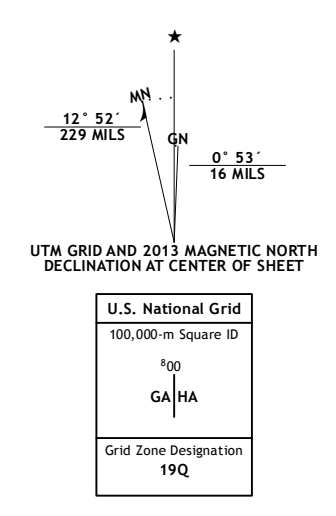




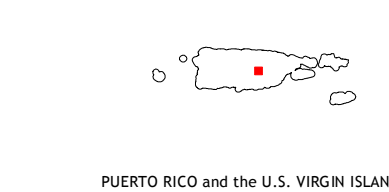
Produced by the United States Geological Survey  
North American Datum of 1983 (NAD83)  
World Geodetic System of 1984 (WGS84). Projection and  
1 000-meter grid: Universal Transverse Mercator, Zone 19Q



CONTOUR INTERVAL 20 FEET  
DATUM IS LOCAL MEAN SEA LEVEL

This map was produced to conform with the  
National Geospatial Program US Topo Product Standard, 2011.  
A metadata file associated with this product is draft version 0.6.13

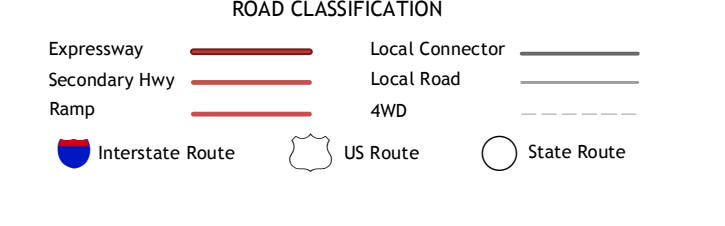
Imagery: U.S. Army Corps of Engineers, 2011  
Roads: 2006-2012 TomTom  
Names: GNS, 2013  
Hydrography: National Hydrography Dataset, 2011  
Contours: National Elevation Dataset, 2010  
Boundaries: Census, BWC, ISC, USGS, 1972 - 2012  
Public Land Survey System: SLM, 2006 - 2008



1	2	3
4	5	6
7	8	

ADJOINING QUADRANGLES

- 1 Corozal
- 2 Naranjo
- 3 Aguas Buenas
- 4 Barranquitas
- 5 Caguas
- 6 Coamo
- 7 Cayey
- 8 Patillas



COMERÍO, PR  
2013

