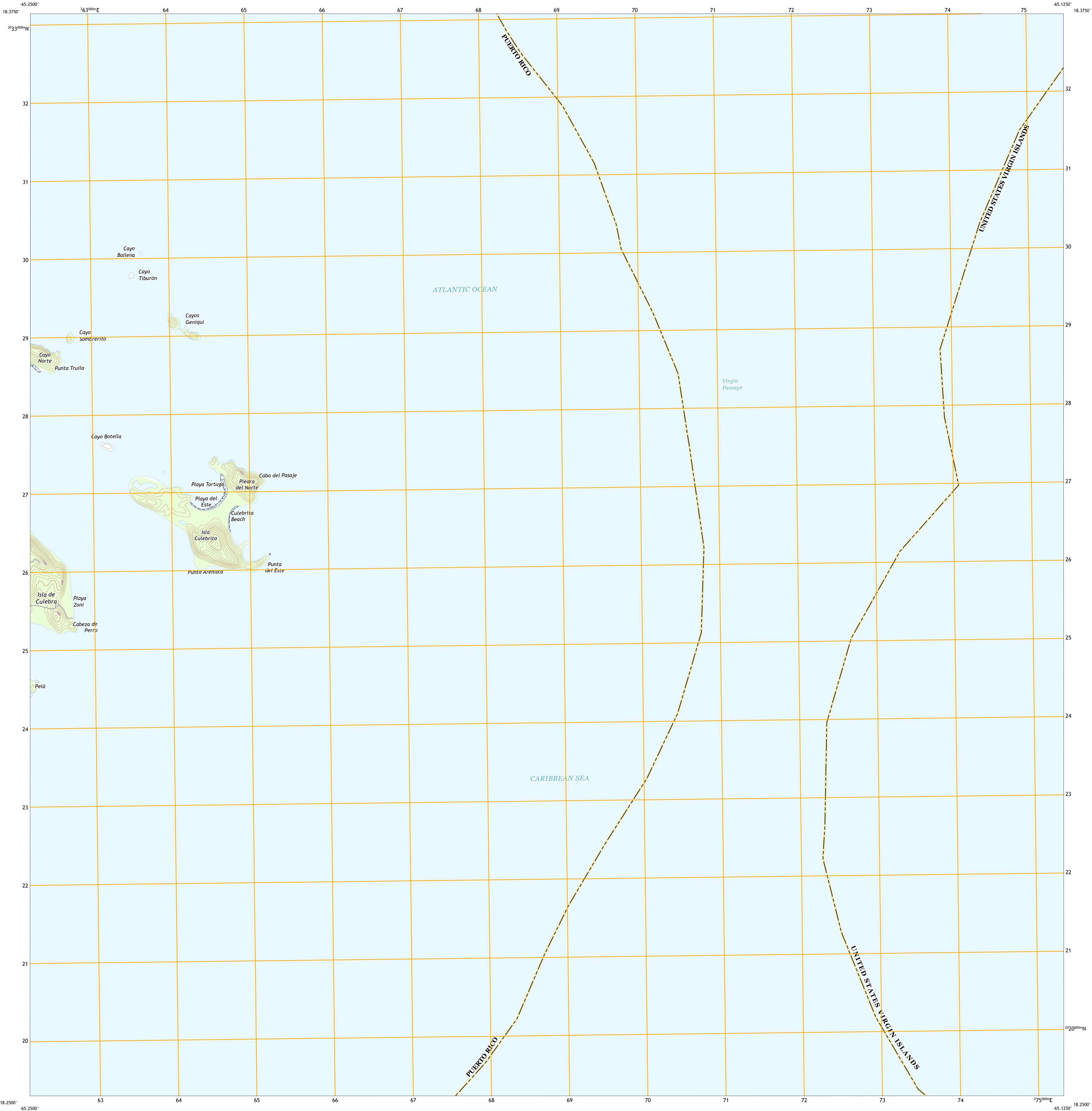




U.S. DEPARTMENT OF THE INTERIOR
U.S. GEOLOGICAL SURVEY



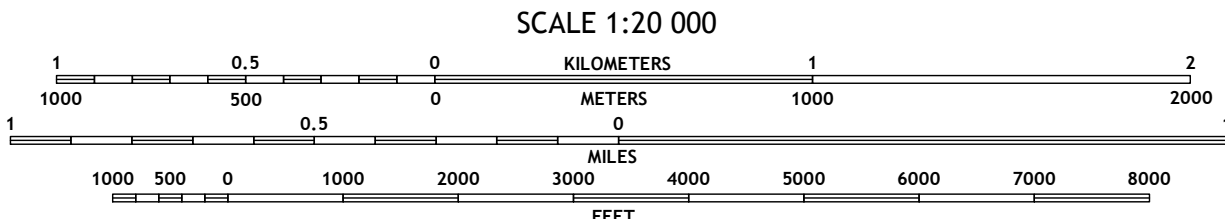
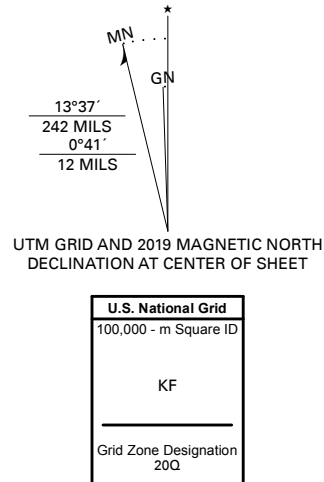
CULEBRA OE E QUADRANGLE
PUERTO RICO - VIRGIN ISLANDS
7.5-MINUTE SERIES



Produced by the United States Geological Survey
North American Datum of 1983 (NAD83)
World Geodetic System of 1984 (WGS84)
1 000-meter grid-Universal Transverse Mercator, Zone 20Q
This map is not a legal document. Boundaries may be generalized for this map scale. Private lands within government reservations may not be shown. Obtain permission before entering private lands.

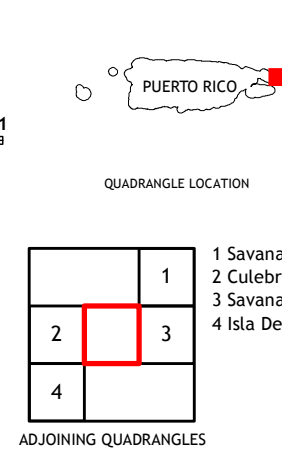
Imagery.....Hexagon Inc., March 2017
Roads.....U.S. Census Bureau, 2017
Names.....GNIS, 1981 - 2014
Hydrography.....National Hydrography Dataset, 1994 - 2018
Contours.....National Elevation Dataset, 2018
Boundaries.....Multiple sources; see metadata file 2016 - 2017

Wetlands.....FWS National Wetlands Inventory 1983



CONTOUR INTERVAL 20 FEET
DATUM IS LOCAL MEAN SEA LEVEL

This map was produced to conform with the
National Geospatial Program US Topo Product Standard, 2011.
A metadata file associated with this product is draft version 0.6.13



ROAD CLASSIFICATION

Expressway.....
Secondary Hwy.....
Rd.....
Interstate Route.....
US Route.....
State Route.....

Local Connector.....
Local Road.....
4WD.....

CULEBRA OE E, PR, VI
2018

