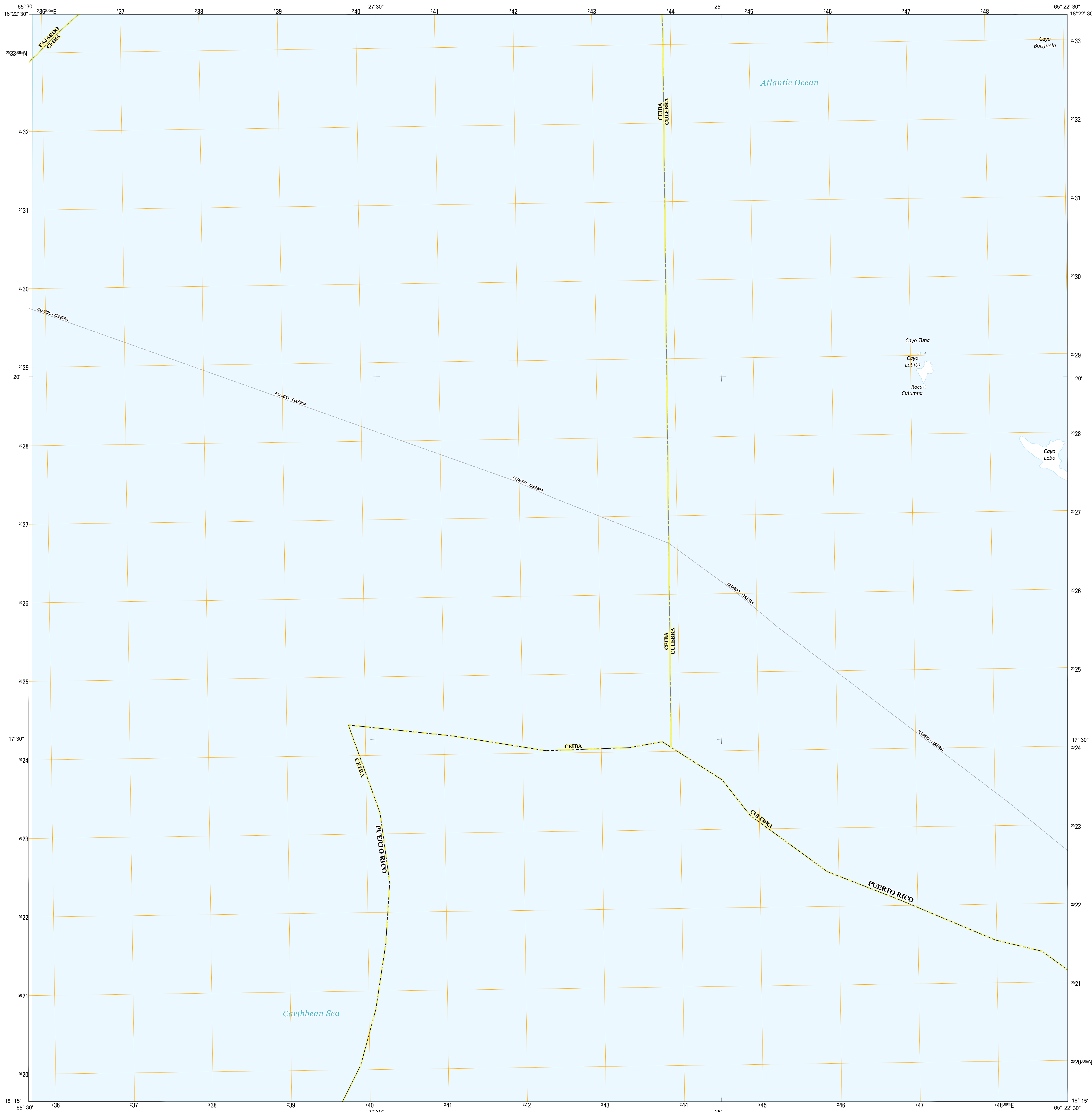




U.S. DEPARTMENT OF THE INTERIOR  
U. S. GEOLOGICAL SURVEY

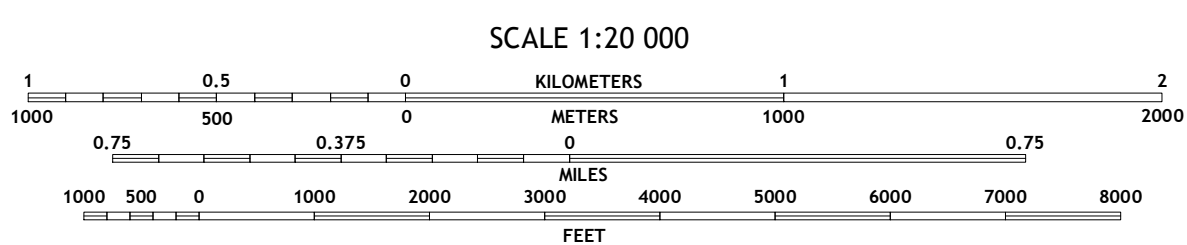
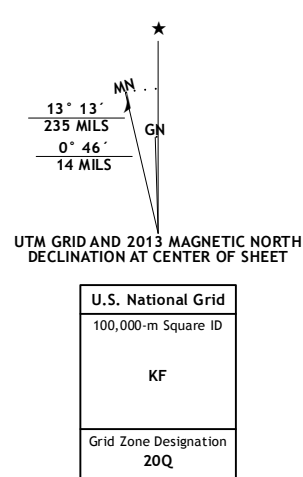


CULEBRA OE W QUADRANGLE  
PUERTO RICO  
7.5-MINUTE SERIES

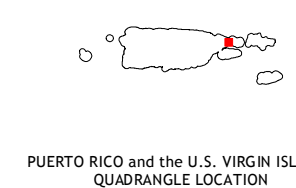


Produced by the United States Geological Survey  
North American Datum of 1983 (NAD83)  
World Geodetic System of 1984 (WGS84), Projection and  
1 000 meter grid: Universal Transverse Mercator, Zone 20Q

Imagery: U.S. Army Corps of Engineers, 1900  
Roads: ©2006-2012 TomTom  
Names: GNS, 2013  
Hydrography: National Hydrography Dataset, 1900  
Contours: Not Available  
Boundaries: Census, BWC, BIC, USGS, 1972 - 2012  
Public Land Survey System: BLM, 2006 - 2008



CONTOURS NOT PRESENT BECAUSE AVAILABLE ELEVATION  
DATA DO NOT MEET ACCURACY REQUIREMENTS  
This map was produced to conform with the  
National Geospatial Program US Topo Product Standard, 2011.  
A metadata file associated with this product is draft version 0.6.13



PUERTO RICO and the U.S. VIRGIN ISLANDS  
QUADRANGLE LOCATION

ROAD CLASSIFICATION	
Expressway	Local Connector
Secondary Hwy	Local Road
Ramp	4WD
Interstate Route	US Route
	State Route

1	2	3	1 Cayo Icacos OE N
			2
			3
4	5		4 Cayo Icacos
			5 Culebra
			6 Isla De Vieques West
6	7	8	7 Isla De Vieques Central
			8 Isla De Vieques East

ADJOINING QUADRANGLES

CULEBRA OE W, PR  
2013

