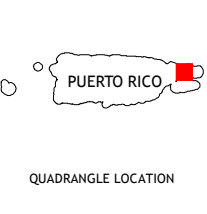
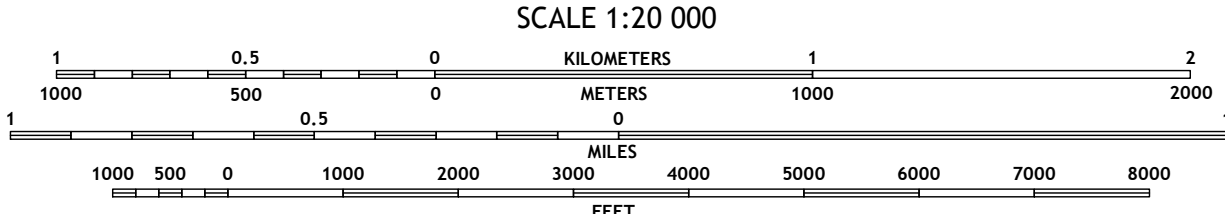
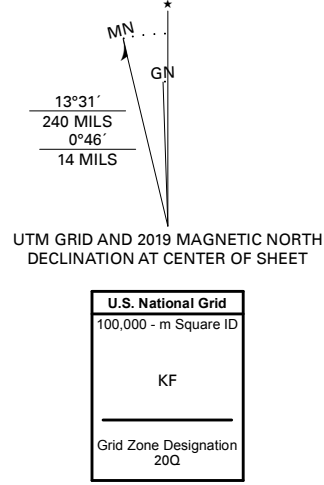


Produced by the United States Geological Survey  
North American Datum of 1983 (NAD83). Projection and  
World Geodetic System of 1984 (WGS84). Zone 20Q  
This map is not a legal document. Boundaries may be  
generalized for this map scale. Private lands within government  
reservations may not be shown. Obtain permission before  
entering private lands.  
Imagery.....Hexagon Inc., March 2017  
Roads.....U.S. Census Bureau, Not Available  
Names.....GNS, 1981 - 2000  
Hydrography.....National Hydrography Dataset, 1994 - 2018  
Contours.....National Elevation Dataset, 2018  
Boundaries.....Multiple sources; see metadata file 2016 - 2017  
Wetlands.....FWS National Wetlands Inventory Not Available



1	2	3
4	5	6

ADJOINING QUADRANGLES

1 Cayo Icacos OE N  
2 Cayo Icacos  
3 Culebra  
4 Isla De Vieques West  
5 Isla De Vieques Central  
6 Isla De Vieques East

ROAD CLASSIFICATION	
Expressway	Local Connector
Secondary Hwy	Local Road
Route	4WD
Interstate Route	US Route
	State Route

