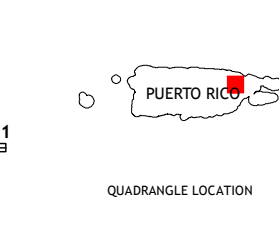
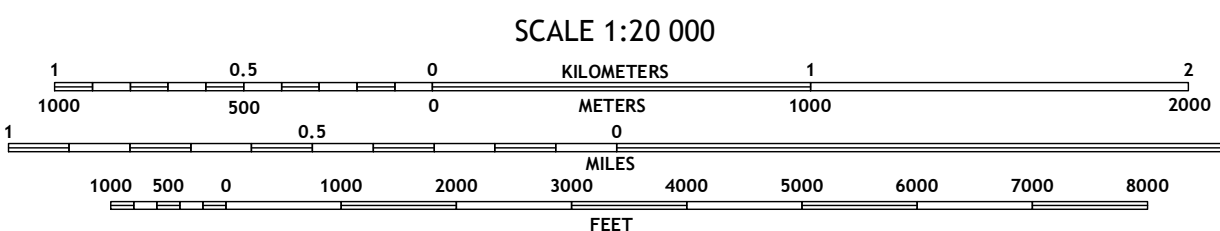
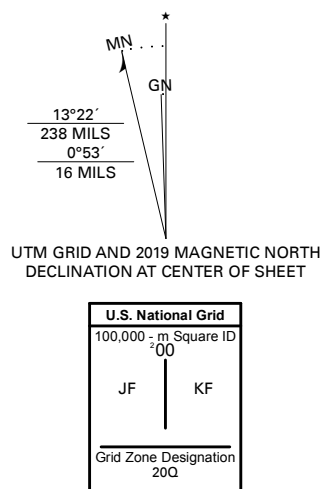




Produced by the United States Geological Survey
North American Datum of 1983 (NAD83)
World Geodetic System of 1984 (WGS84), Projection and
1 000-meter grid/Universal Transverse Mercator, Zone 20Q

This map is not a legal document. Boundaries may be
generalized for this map scale. Private lands within government
reservations may not be shown. Obtain permission before
entering private lands.

Imagery.....Hesagon Inc., March 2017
Roads.....U.S. Census Bureau, 2017
Roads within US Forest Service Lands with Limited Forest Service updates, 2013 - 2018
Names.....National Hydrography Dataset, 1994
Contours.....National Elevation Dataset, 2018
Boundaries.....Multiple Sources, see metadata, 2015
Wetlands.....FWS National Wetlands Inventory 1983



1	2	3	1 Carolina
4	5	2 Rio Grande	3 Fajardo OE N
6	7	8	4 Gurabo
			5 Fajardo
			6 Juncos
			7 Humacao
			8 Naguabo

ROAD CLASSIFICATION

Expressway	Local Connector
Secondary Hwy	Local Road
Ramp	4WD
Interstate Route	US Route
FS Primary Route	State Route
FS Passenger Route	FS High Clearance Route

Check with local Forest Service unit
for current travel conditions and restrictions.

EL YUNQUE, PR
2018

