



U.S. DEPARTMENT OF THE INTERIOR
U. S. GEOLOGICAL SURVEY

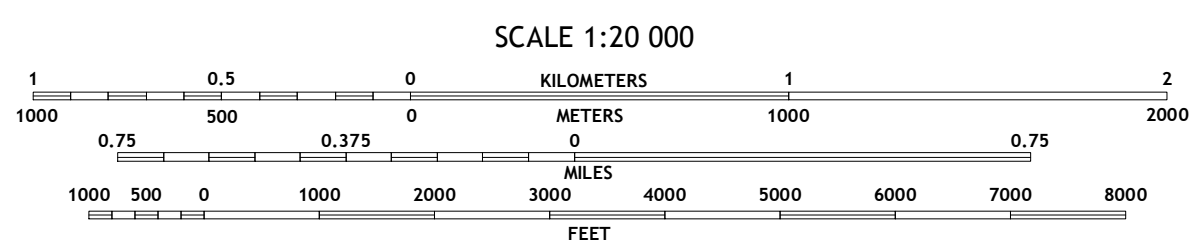



GUÁNICA QUADRANGLE
PUERTO RICO
7.5-MINUTE SERIES



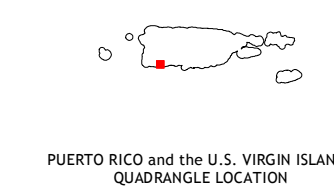
Produced by the United States Geological Survey
North American Datum of 1983 (NAD83)
World Geodetic System of 1984 (WGS84). Projection and
1 000-meter grid: Universal Transverse Mercator, Zone 19Q

Imagery..... U.S. Army Corps of Engineers, 2011
Roads..... ©2006-2012 TomTom
Names..... GNS, 2013
Hydrography..... National Hydrography Dataset, 2011
Contours..... National Elevation Dataset, 2010
Boundaries..... Census, BWC, IBC, USGS, 1972
Public Land Survey System..... BLM, 2006 - 2008



CONTOUR INTERVAL 30 FEET
DATUM IS LOCAL MEAN SEA LEVEL

This map was produced to conform with the
National Geospatial Program US Topo Product Standard, 2011.
A metadata file associated with this product is draft version 0.6.13



ROAD CLASSIFICATION

Expressway	Local Connector
Secondary Hwy	Local Road
Ramp	4RD
In Interstate Route	US Route
	State Route

1	2	3	1 San German
			2 Sabana Grande
			3 Yauco
4		5	4 Parguera
			5 Punta Verraco
			6
			7
			8

ADJOINING QUADRANGLES

GUÁNICA, PR
2013

