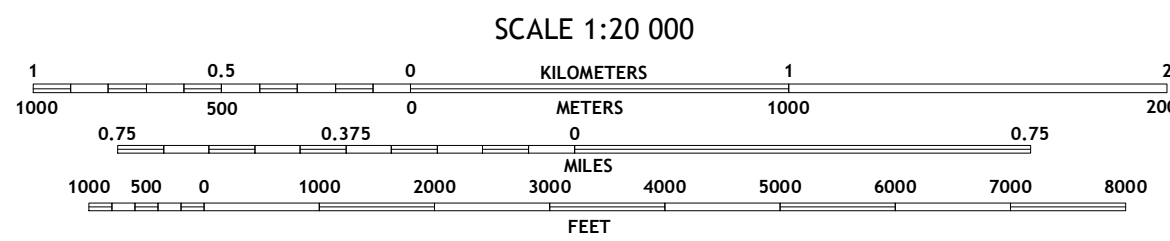
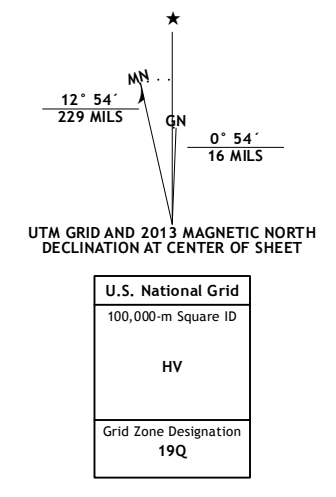
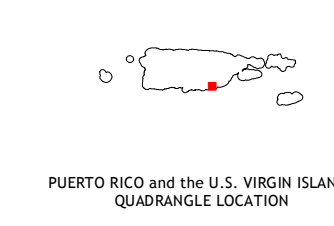


Produced by the United States Geological Survey
North American Datum of 1983 (NAD83)
World Geodetic System of 1984 (WGS84), Projection and
1 000-meter grid: Universal Transverse Mercator, Zone 19Q

Imagery: U.S. Army Corps of Engineers, 2011
Roads: 2006-2012 TomTom
Names: GNS, 2013
Hydrography: National Hydrography Dataset, 2011
Contours: National Elevation Dataset, 2010
Boundaries: Census, BVC, USGS, 1972
Public Land Survey System: BLM, 2006 - 2008



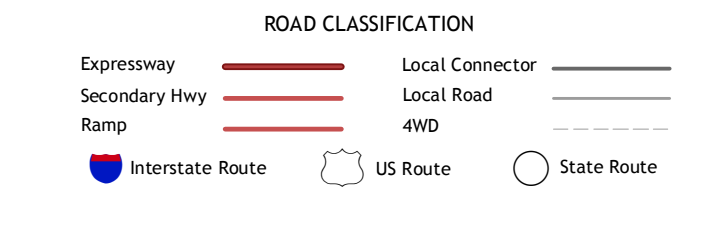
SCALE 1:20 000
CONTOUR INTERVAL 20 FEET
DATUM IS LOCAL MEAN SEA LEVEL
This map was produced to conform with the
National Geospatial Program US Topo Product Standard, 2011.
A metadata file associated with this product is draft version 0.6.13



ADJOINING QUADRANGLES

1	2	3
4	5	6
7	8	

1 Cayey
2 Patillas
3 Yabucoa
4 Central Aguirre
5 Punta Tuna
6
7
8



GUAYAMA, PR
2013

