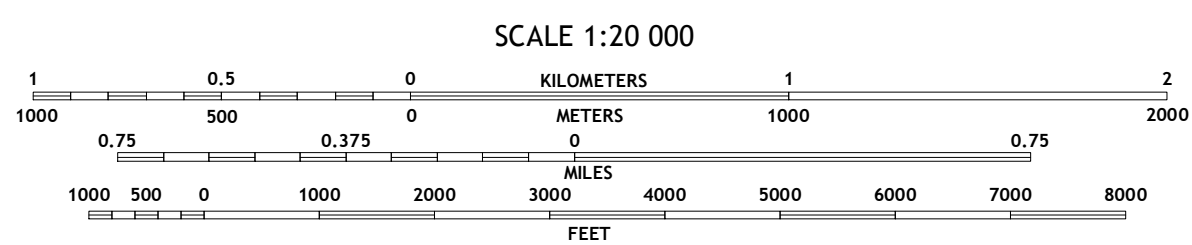
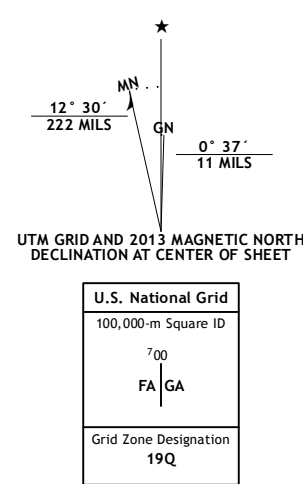


Produced by the United States Geological Survey
North American Datum of 1983 (NAD83)
World Geodetic System of 1984 (WGS84). Projection and
1 000 meter grid: Universal Transverse Mercator, Zone 19Q



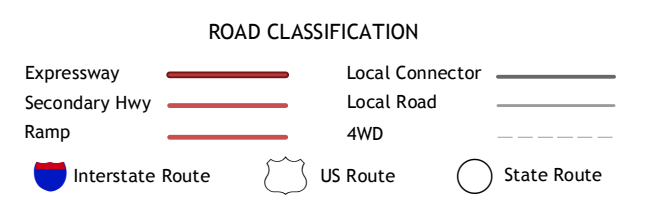
CONTOUR INTERVAL 30 FEET
DATUM IS LOCAL MEAN SEA LEVEL
This map was produced to conform with the
National Geospatial Program US Topo Product Standard, 2011.
A metadata file associated with this product is draft version 0.6.13



ADJOINING QUADRANGLES

1	2	3	4
4	5	6	7
6	7	8	8

1
2
3
4 Aguadilla OE N
5 Quebradillas OE N
6 Aguadilla
7 Moca
8 Quebradillas



ISABELA, PR
2013

Imagery: U.S. Army Corps of Engineers, 2011
Roads: ©2006-2012 TomTom
Names: ©2005-2013
Hydrography: National Hydrography Dataset, 2010
Contours: National Elevation Dataset, 2010
Boundaries: Census, BWC, IBC, USGS, 1972 - 2012
Public Land Survey System: BLM, 2006 - 2008

