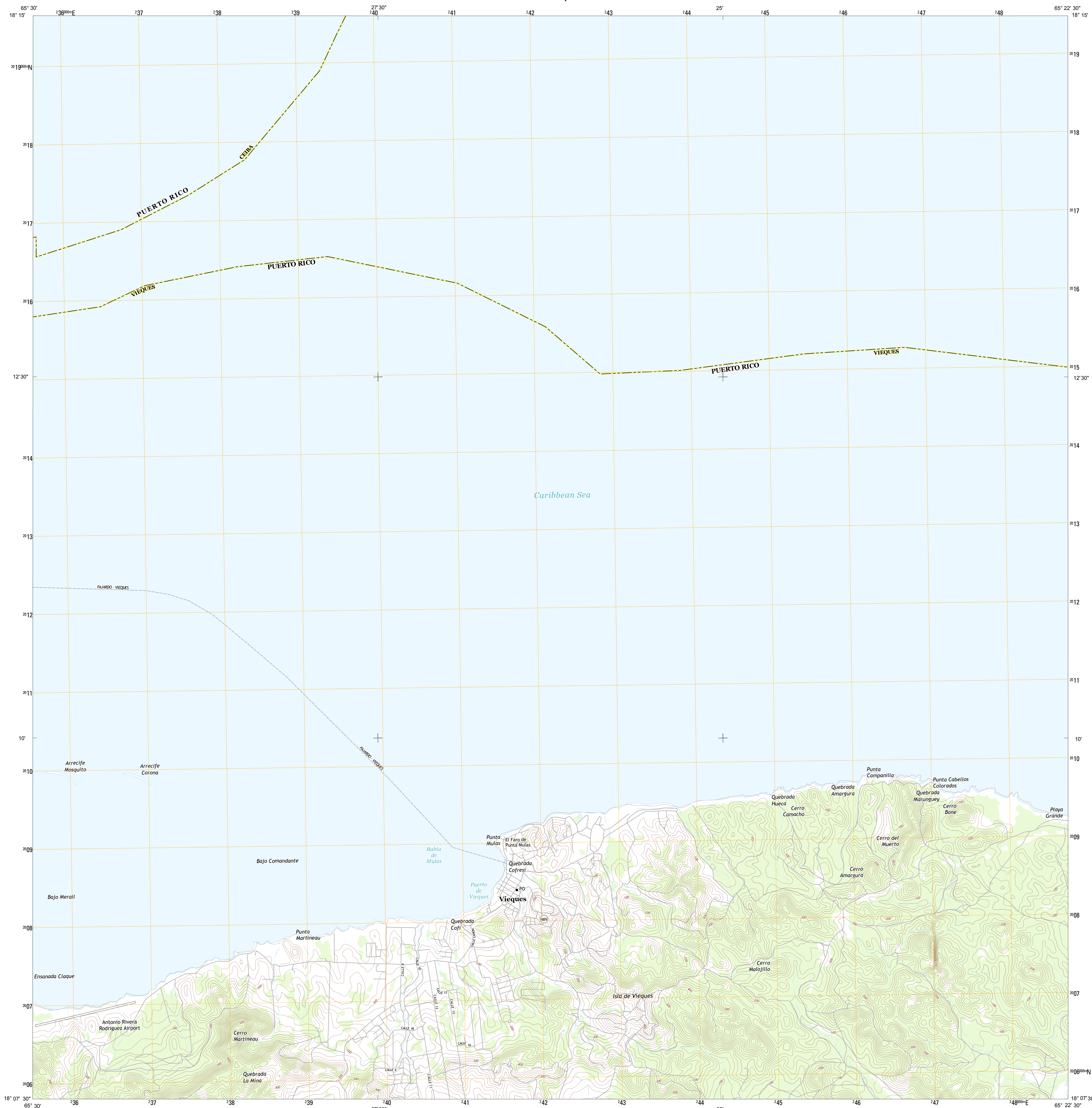




U.S. DEPARTMENT OF THE INTERIOR  
U. S. GEOLOGICAL SURVEY

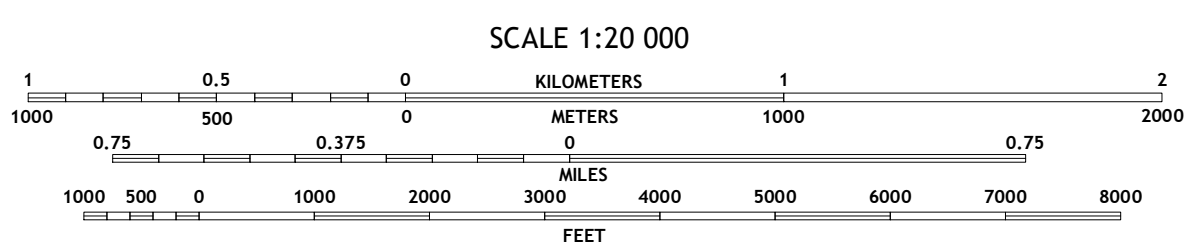
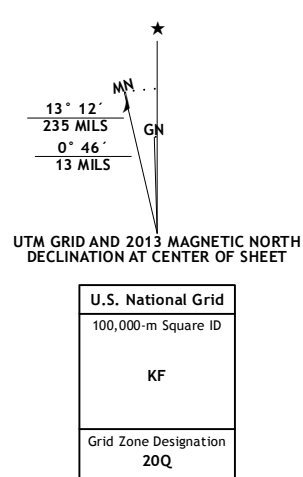


ISLA DE VIEQUES CENTRAL QUADRANGLE  
PUERTO RICO  
7.5-MINUTE SERIES



Produced by the United States Geological Survey  
North American Datum of 1983 (NAD83)  
World Geodetic System of 1984 (WGS84), Projection and  
1 000-meter grid: Universal Transverse Mercator, Zone 20Q

Imagery: U.S. Army Corps of Engineers, 2011  
Roads: ©2006-2012 TomTom  
Names: ©2006-2012 TomTom  
Hydrography: National Hydrography Dataset, 2011  
Contours: National Elevation Dataset, 2010  
Boundaries: Census, IBWC, IAC, USGS, 1972 - 2012  
Public Land Survey System: BLM, 2006 - 2008



CONTOUR INTERVAL 20 FEET  
DATUM IS LOCAL MEAN SEA LEVEL  
This map was produced to conform with the  
National Geospatial Program US Topo Product Standard, 2011.  
A metadata file associated with this product is draft version 0.6.13

PUERTO RICO and the U.S. VIRGIN ISLANDS  
QUADRANGLE LOCATION

1	2	3	1 Cayo Icaos
4	5	6	2 Culebra OE W
7	8	7	3 Culebra
		8	4 Isla De Vieques West
			5 Isla De Vieques East
			6 Isla De Vieques West OE S
			7 Isla De Vieques Central OE S
			8 Isla De Vieques East OE S

ROAD CLASSIFICATION  
Expressway  
Secondary Hwy  
Ramp  
Interstate Route

Local Connector  
Local Road  
4WD  
US Route  
State Route

ISLA DE VIEQUES CENTRAL, PR  
2013

