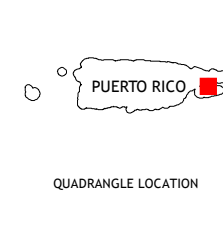
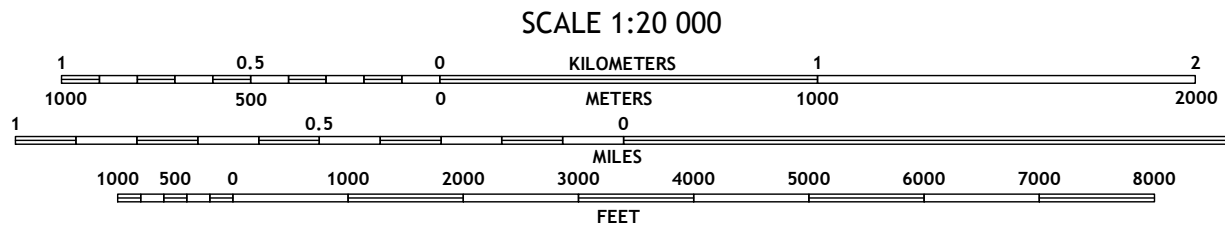
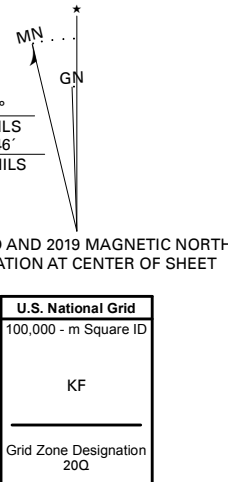


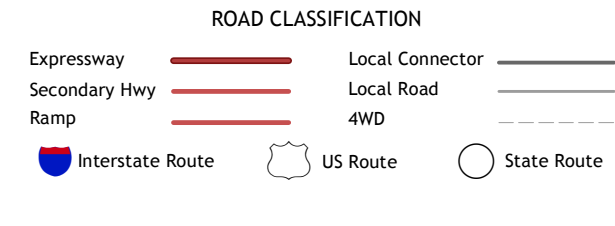


Produced by the United States Geological Survey  
North American Datum of 1983 (NAD83). Projection and  
1 000-meter grid-Universal Transverse Mercator, Zone 20Q  
This map is not a legal document. Boundaries may be  
generalized for this map scale. Private lands within government  
reservations may not be shown. Obtain permission before  
entering private lands.

Imagery.....Hexagon Inc., March 2017  
Roads.....U.S. Census Bureau, 2017  
Names.....U.S. Census Bureau, 2017  
Hydrography.....National Hydrography Dataset, 1994 - 2018  
Contours.....National Elevation Dataset, 2018  
Boundaries.....Multiple sources; see metadata file 2016 - 2017  
Wetlands.....FWS National Wetlands Inventory 1983



1	2	3	1 Cayo Icacos
4	5	2 Culobra DE W	
6	7	3 Culobra	
		4 Isla de Vieques West	
		5 Isla de Vieques East	
		6 Isla de Vieques West DE S	
		7 Isla de Vieques Central DE S	
		8 Isla de Vieques East DE S	



ISLA DE VIEQUES CENTRAL, PR  
2018

