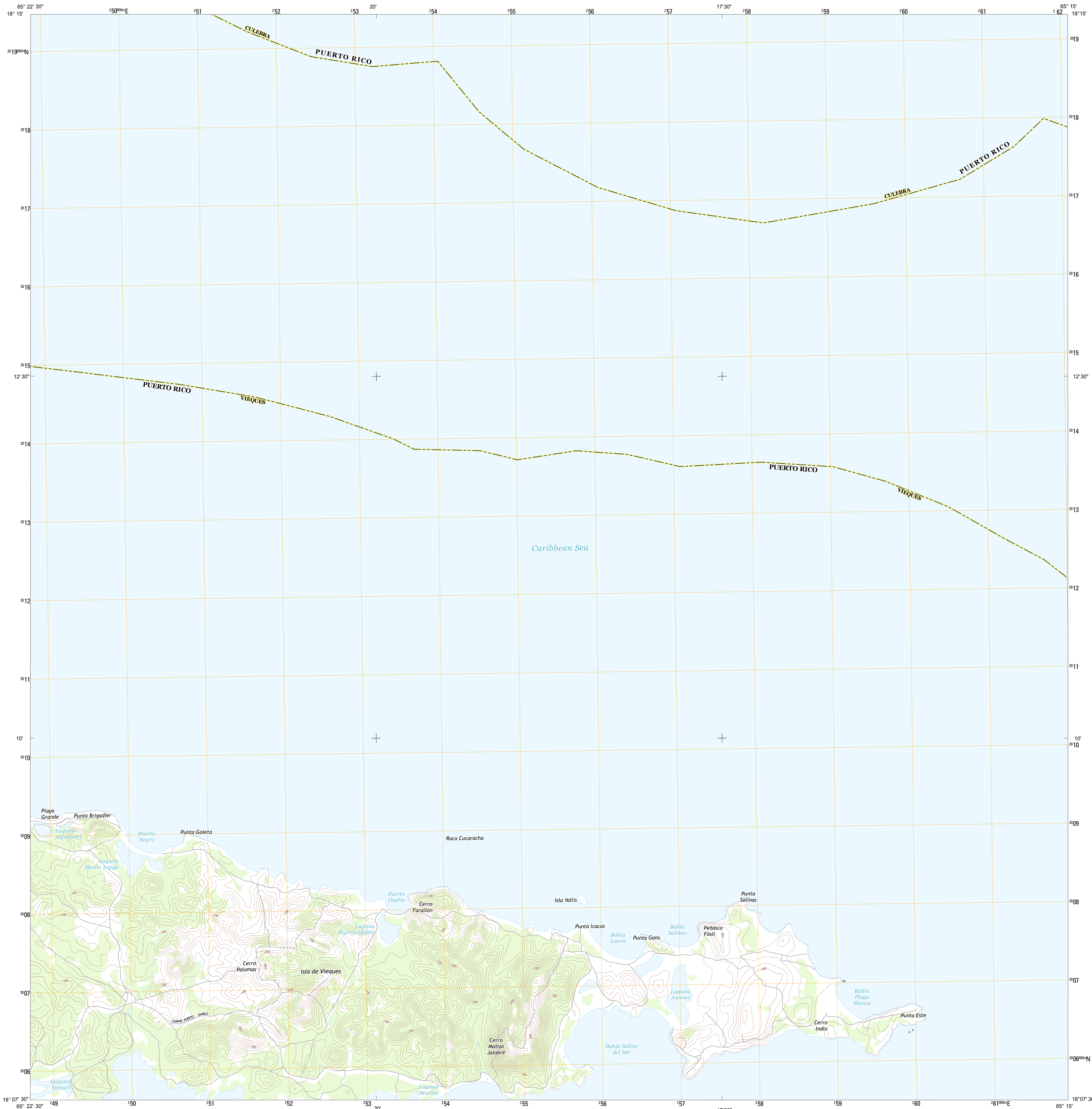




U.S. DEPARTMENT OF THE INTERIOR
U. S. GEOLOGICAL SURVEY

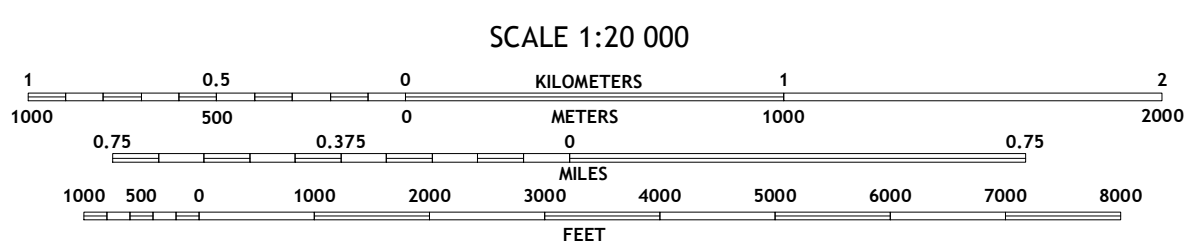
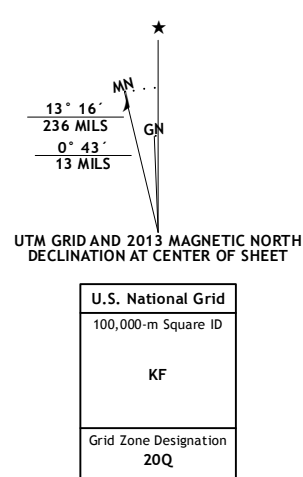


ISLA DE VIEQUES EAST QUADRANGLE
PUERTO RICO
7.5-MINUTE SERIES

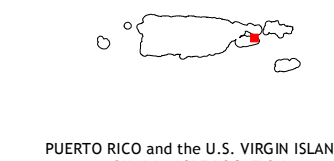


Produced by the United States Geological Survey
North American Datum of 1983 (NAD83)
World Geodetic System of 1984 (WGS84). Projection and
1 000-meter grid: Universal Transverse Mercator, Zone 20Q

Images: U.S. Army Corps of Engineers, 2011
Roads: ©2006-2012 TomTom
Names: GNS, 2013
Hydrography: National Hydrography Dataset, 2011
Contours: National Elevation Dataset, 2010
Boundaries: Census, IBWC, IAC, USGS, 1972 - 2012
Public Land Survey System: BLM, 2006 - 2008



CONTOUR INTERVAL 20 FEET
DATUM IS LOCAL MEAN SEA LEVEL
This map was produced to conform with the
National Geospatial Program US Topo Product Standard, 2011.
A metadata file associated with this product is draft version 0.6.13



PUERTO RICO and the U.S. VIRGIN ISLANDS
QUADRANGLE LOCATION

1	2	3	1 Culebra OE W
4	5	6	2 Culebra
7	8	7	3 Culebra OE E
		8	4 Isla De Vieques Central
			5 Isla De Vieques Central OE S
			6 Isla De Vieques East OE S
			7 Isla De Vieques East OE S
			8

ADJOINING QUADRANGLES

ROAD CLASSIFICATION

Expressway	Local Connector
Secondary Hwy	Local Road
Ramp	4WD
Interstate Route	US Route
	State Route

ISLA DE VIEQUES EAST, PR
2013

