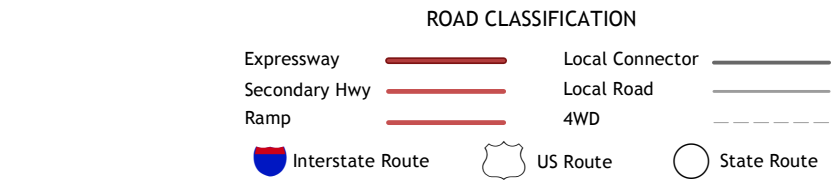
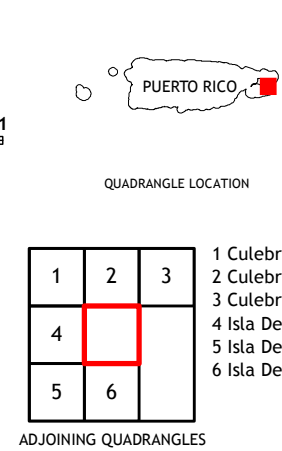
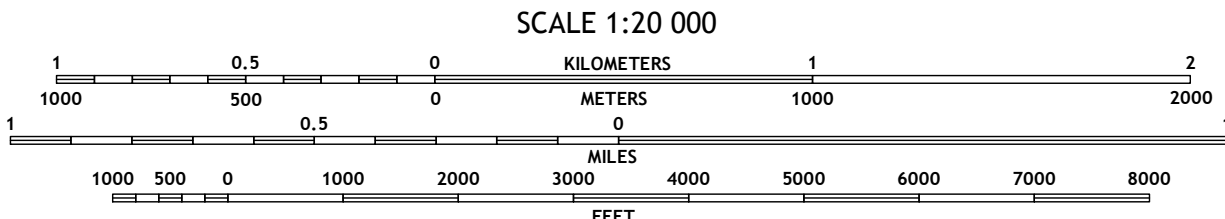
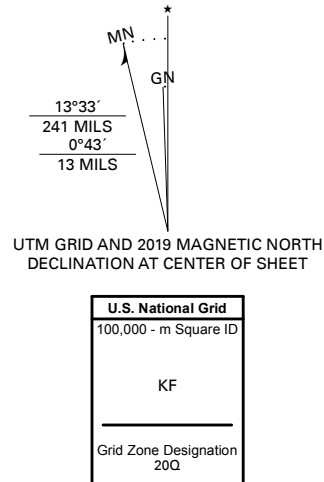


Produced by the United States Geological Survey
North American Datum of 1983 (NAD83), Projection and
1 000-meter grid/Universal Transverse Mercator, Zone 20Q
This map is not a legal document. Boundaries may be
generalized for this map scale. Private lands within government
reservations may not be shown. Obtain permission before
entering private lands.

Imagery.....Hexagon Inc., March 2017
Roads.....U.S. Census Bureau, 2017
Names.....U.S. Census Bureau, 2017
Hydrography.....National Hydrography Dataset, 1994 - 2018
Contours.....National Elevation Dataset, 2018
Boundaries.....Multiple sources; see metadata file 2016 - 2017
Wetlands.....FWS National Wetlands Inventory 1983



ISLA DE VIEQUES EAST, PR
2018

