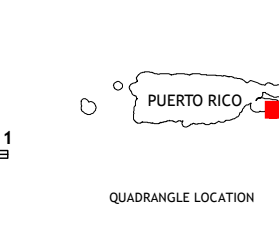
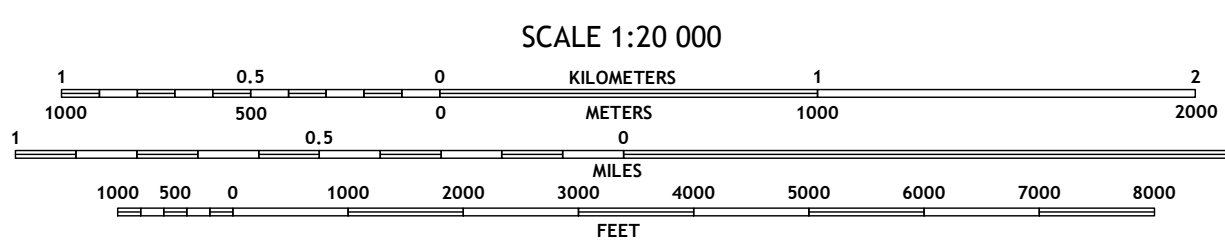
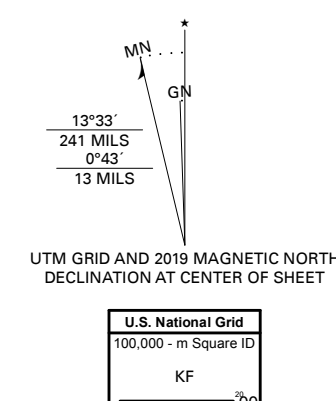
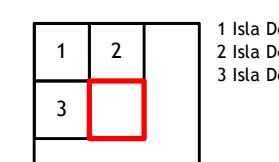


Produced by the United States Geological Survey
North American Datum of 1983 (NAD83), Projection and 1 000-meter grid/Universal Transverse Mercator, Zone 20Q
This map is not a legal document. Boundaries may be generalized for this map scale. Private lands within government reservations may not be shown. Obtain permission before entering private lands.



ROAD CLASSIFICATION

| | |
|------------------|-----------------|
| Expressway | Local Connector |
| Secondary Hwy | Local Road |
| Road | 4WD |
| Interstate Route | US Route |
| | State Route |



1 Isla De Vieques Central
2 Isla De Vieques East
3 Isla De Vieques Central OE S

CONTOUR INTERVAL 20 FEET
DATUM IS LOCAL MEAN SEA LEVEL
This map was produced to conform with the National Geospatial Program US Topo Product Standard, 2011. A metadata file associated with this product is draft version 0.6.13

