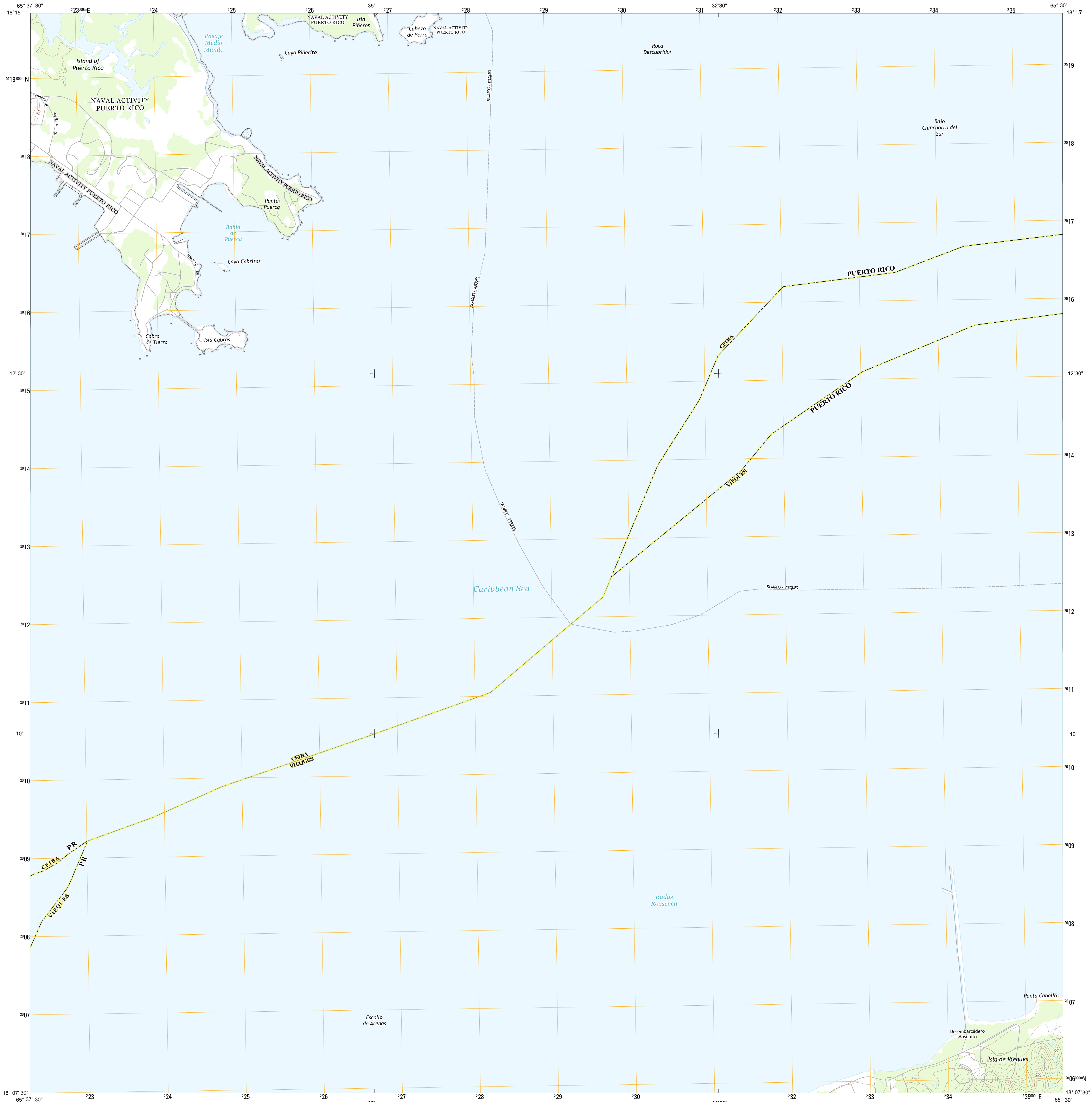




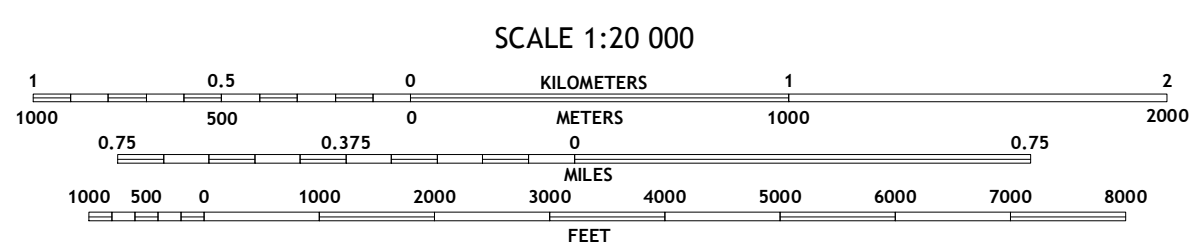
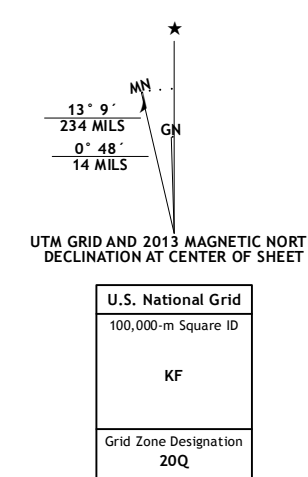
U.S. DEPARTMENT OF THE INTERIOR  
U. S. GEOLOGICAL SURVEY



ISLA DE VIEQUES WEST QUADRANGLE  
PUERTO RICO  
7.5-MINUTE SERIES



Produced by the United States Geological Survey  
North American Datum of 1983 (NAD83)  
World Geodetic System of 1984 (WGS84). Projection and  
1 000-meter grid: Universal Transverse Mercator, Zone 20Q



CONTOUR INTERVAL 20 FEET  
DATUM IS LOCAL MEAN SEA LEVEL

This map was produced to conform with the  
National Geospatial Program US Topo Product Standard, 2011.  
A metadata file associated with this product is draft version 0.6.13



ROAD CLASSIFICATION

Expressway	Local Connector
Secondary Hwy	Local Road
Ramp	4WD
Interstate Route	US Route
	State Route

ADJOINING QUADRANGLES

1	2	3	1 Fajardo
4	5	4 Nagabo	2 Cayo Icacos
6	7	5 Isla De Vieques Central	3 Cayo OE W
		6	4 Nagabo
		7 Isla De Vieques West OE S	5 Isla De Vieques Central
		8 Isla De Vieques Central OE S	6

ISLA DE VIEQUES WEST, PR  
2013

