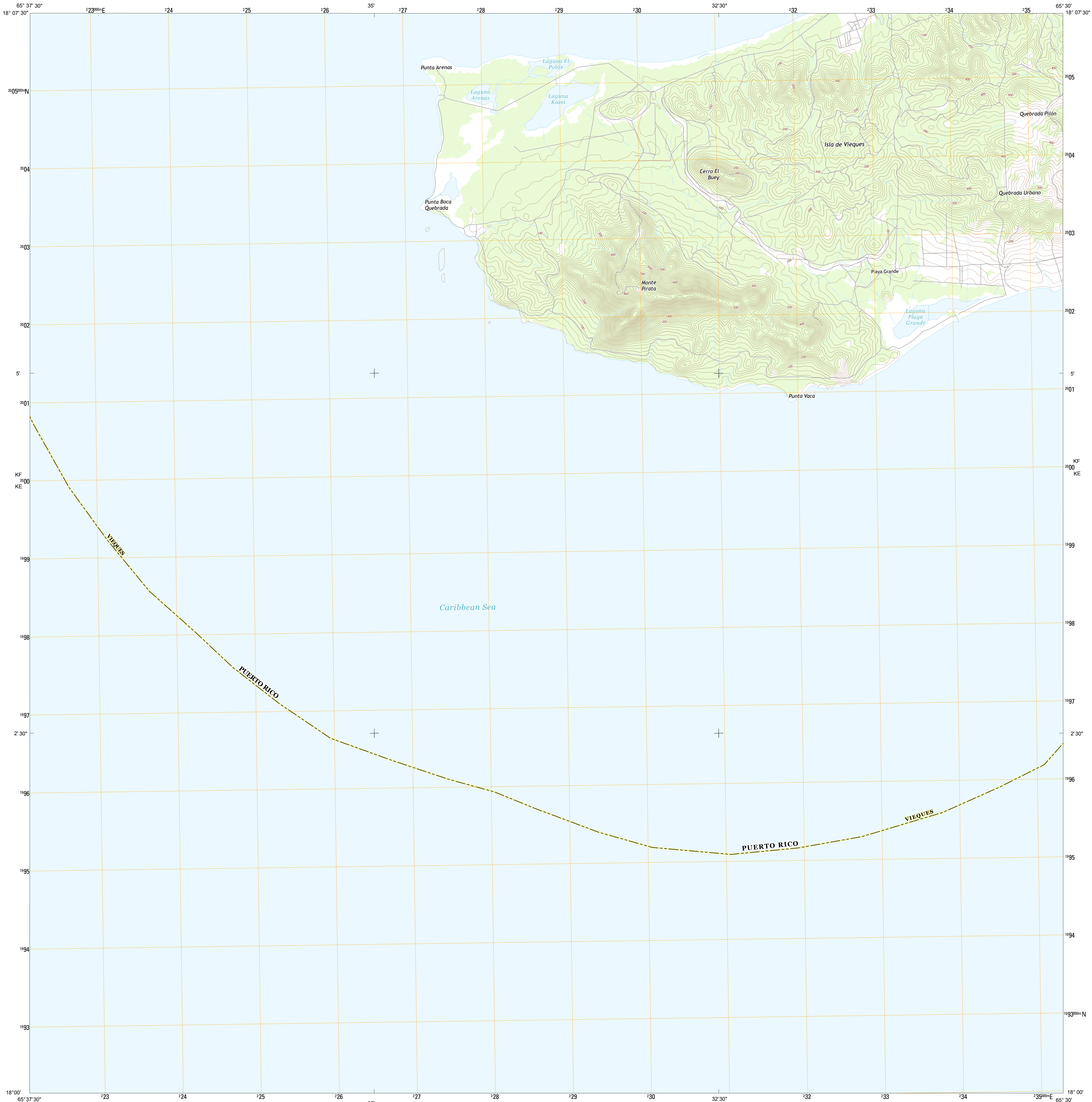




U.S. DEPARTMENT OF THE INTERIOR  
U. S. GEOLOGICAL SURVEY

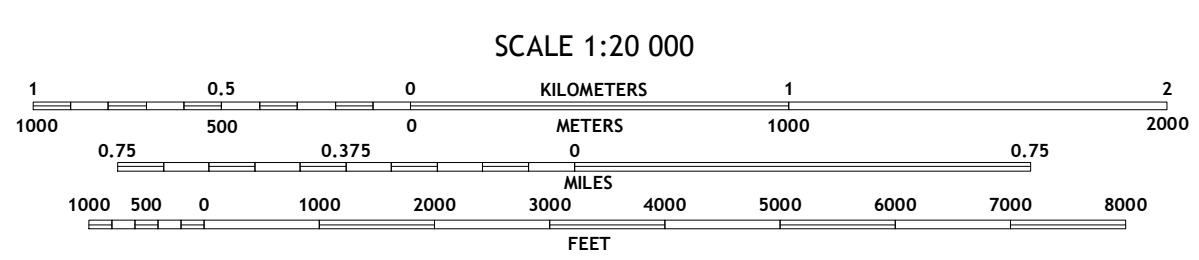
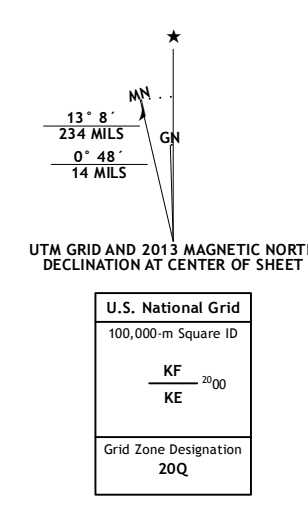


ISLA DE VIEQUES WEST OE S QUADRANGLE  
PUERTO RICO  
7.5-MINUTE SERIES



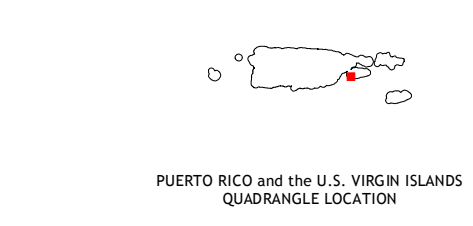
Produced by the United States Geological Survey  
North American Datum of 1983 (NAD83)  
World Geodetic System of 1984 (WGS84), Projection and  
1 000-meter grid: Universal Transverse Mercator, Zone 20Q

Imagery: U.S. Army Corps of Engineers, 2011  
Roads: 2006-2012 TomTom  
Names: GNS, 2013  
Hydrography: National Hydrography Dataset, 2011  
Contours: National Elevation Dataset, 2010  
Boundaries: Census, BNC, IBC, USGS, 1972 - 2012  
Public Land Survey System: BLM, 2006 - 2008



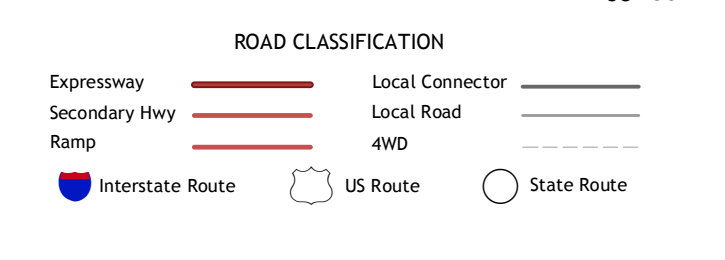
CONTOUR INTERVAL 20 FEET  
DATUM IS LOCAL MEAN SEA LEVEL

This map was produced to conform with the  
National Geospatial Program US Topo Product Standard, 2011.  
A metadata file associated with this product is draft version 0.6.13



1	2	3	1 Naguabo
			2 Isla De Vieques West
			3 Isla De Vieques Central
			4
4		5	5 Isla De Vieques Central OE S
			6
			7
6	7	8	8

ADJOINING QUADRANGLES



ISLA DE VIEQUES WEST OE S, PR  
2013

