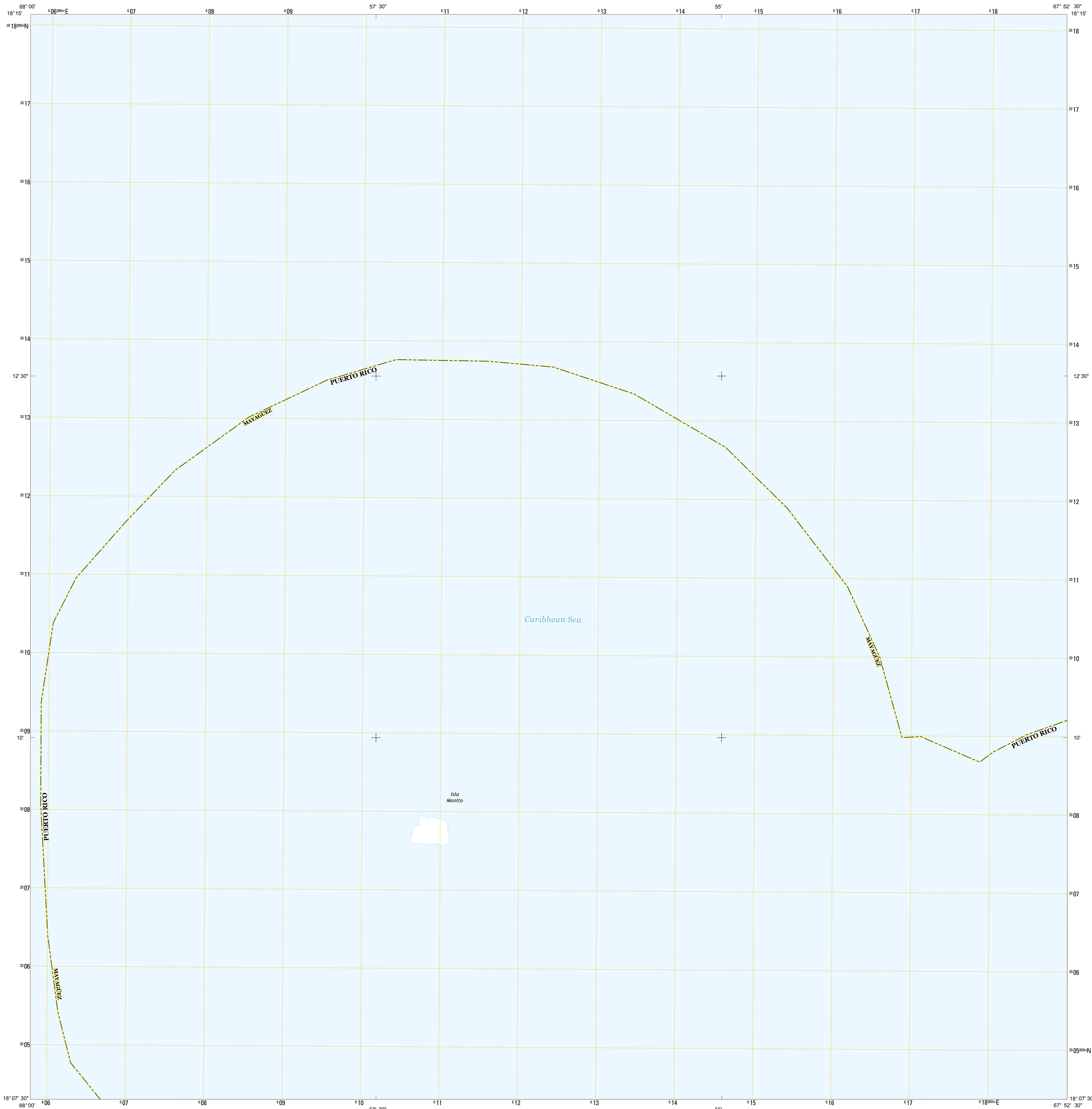




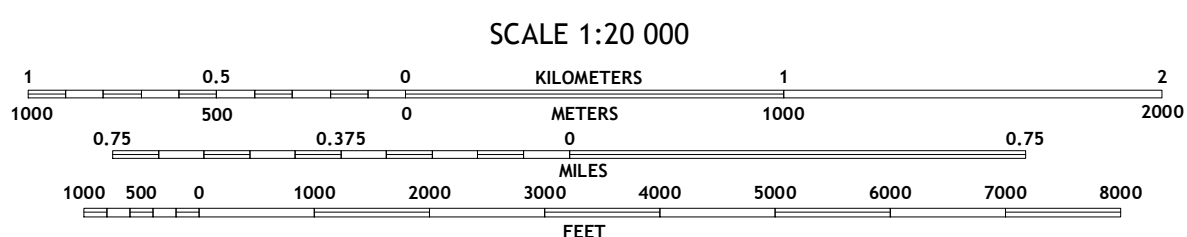
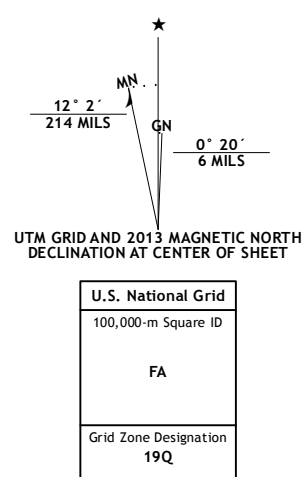
U.S. DEPARTMENT OF THE INTERIOR
U. S. GEOLOGICAL SURVEY



ISLA DE MONA OE N QUADRANGLE
PUERTO RICO-MAYAGÜEZ MUNICIPIO
7.5-MINUTE SERIES



Produced by the United States Geological Survey
North American Datum of 1983 (NAD83)
World Geodetic System of 1984 (WGS84), Projection and
1 000-meter grid: Universal Transverse Mercator, Zone 19Q



CONTOURS NOT PRESENT BECAUSE AVAILABLE ELEVATION
DATA DO NOT MEET ACCURACY REQUIREMENTS

This map was produced to conform with the
National Geospatial Program US Topo Product Standard, 2011.
A metadata file associated with this product is draft version 0.6.13



PUERTO RICO and the U.S. VIRGIN ISLANDS
QUADRANGLE LOCATION

1	2	3	4
4	5	6	7
6	7	8	8

ADJOINING QUADRANGLES

1 Isla de Mona
2 Isla de Mona
3 Isla de Mona
4 Isla de Mona
5 Isla de Mona
6 Isla de Mona
7 Isla de Mona
8 Isla de Mona OE E

ROAD CLASSIFICATION

Expressway	Local Connector
Secondary Hwy	Local Road
Ramp	400
Interstate Route	US Route
	State Route

ISLA DE MONA OE N, PR
2013

Imagery.....U.S. Army Corps of Engineers, 2011
Roads.....©2006-2012 TomTom
Names.....GNSS, 2013
Hydrography.....National Hydrography Dataset, 2011
Contours.....Not Available
Boundaries.....Census, BWC, IBC, USGS, 1972 - 2012
Public Land Survey System.....BLM, 2006 - 2008

