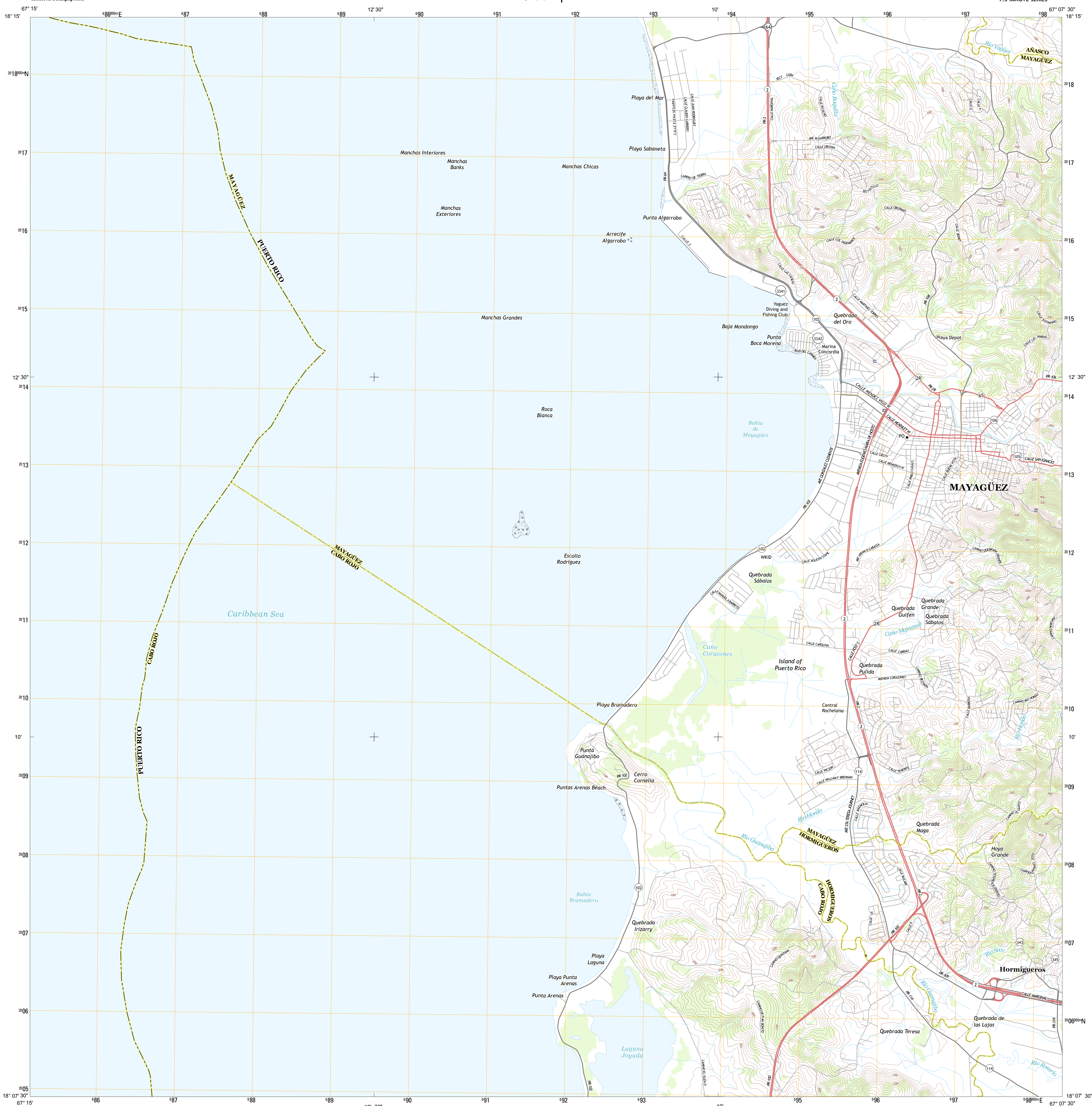




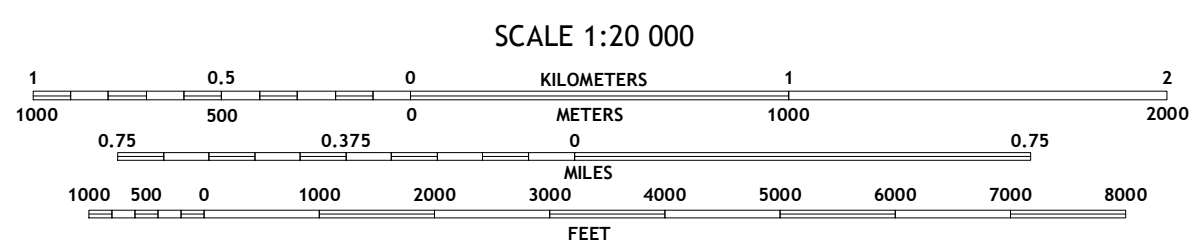
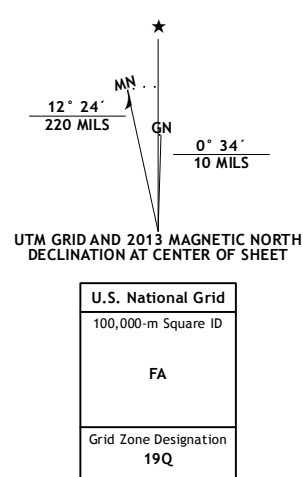
U.S. DEPARTMENT OF THE INTERIOR
U. S. GEOLOGICAL SURVEY



MAYAGÜEZ QUADRANGLE
PUERTO RICO
7.5-MINUTE SERIES



Produced by the United States Geological Survey
North American Datum of 1983 (NAD83)
World Geodetic System of 1984 (WGS84), Projection and
1 000-meter grid: Universal Transverse Mercator, Zone 19Q



CONTOUR INTERVAL 30 FEET
DATUM IS LOCAL MEAN SEA LEVEL

This map was produced to conform with the
National Geospatial Program US Topo Product Standard, 2011.
A metadata file associated with this product is draft version 0.6.13

PUERTO RICO and the U.S. VIRGIN ISLANDS
QUADRANGLE LOCATION

1	2	3	1 Rincon OE W
2	3	4	2 Rincon
3	4	5	3 Central La Plata
4	5	6	4 Mayagüez
5	6	7	5 Rosario
6	7	8	6 Puerto Real
7	8	8	7 San German

ROAD CLASSIFICATION

- Expressway
- Secondary Hwy
- Local Connector
- Local Road
- 4th
- Interstate Route
- US Route
- State Route

MAYAGÜEZ, PR
2013

Imagery: U.S. Army Corps of Engineers, 2011
Roads: ©2006-2012 TomTom
Names: ©2006-2012 TomTom
Hydrography: National Hydrography Dataset, 2011
Contours: National Elevation Dataset, 2010
Boundaries: Census, BWC, USGS, 1972 - 2012
Public Land Survey System: SLM, 2004 - 2008

