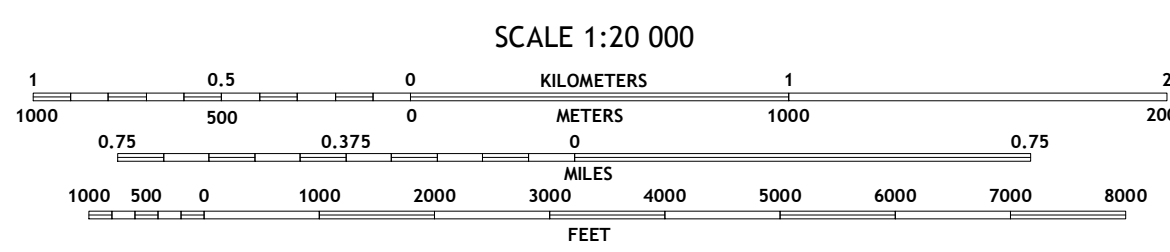
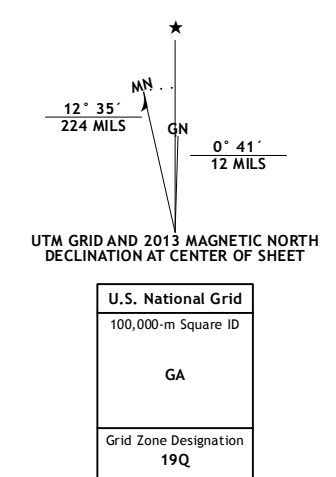
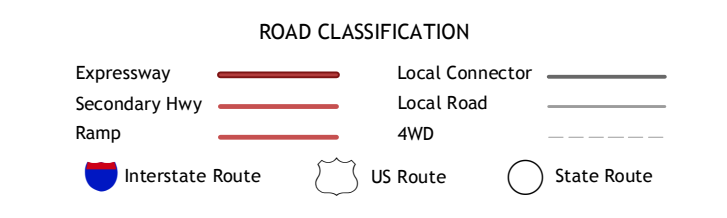
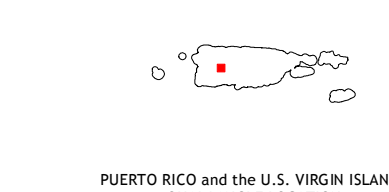


Produced by the United States Geological Survey North American Datum of 1983 (NAD83) World Geodetic System of 1984 (WGS84) Projection and 1 000-meter grid: Universal Transverse Mercator, Zone 19Q



CONTOUR INTERVAL 30 FEET DATUM IS LOCAL MEAN SEA LEVEL This map was produced to conform with the National Geospatial Program US Topo Product Standard, 2011. A metadata file associated with this product is draft version 0.6.13



Imagery: U.S. Army Corps of Engineers, 2011 Roads: ©2006-2012 TomTom Names: ©2006-2012 TomTom Hydrography: National Hydrography Dataset, 2011 Contours: National Elevation Dataset, 2010 Boundaries: Census, BVC, USC, USGS, 1972-2012 Public Land Survey System: BLM, 2006-2008

ADJOINING QUADRANGLES table with 8 cells and corresponding quadrangle names: 1 San Sebastian, 2 Bayaney, 3 Uruaco, 4 Maricao, 5 Adjuntas, 6 Sabana Grande, 7 Yauco, 8 Penuelas

MONTE GUILARTE, PR 2013

