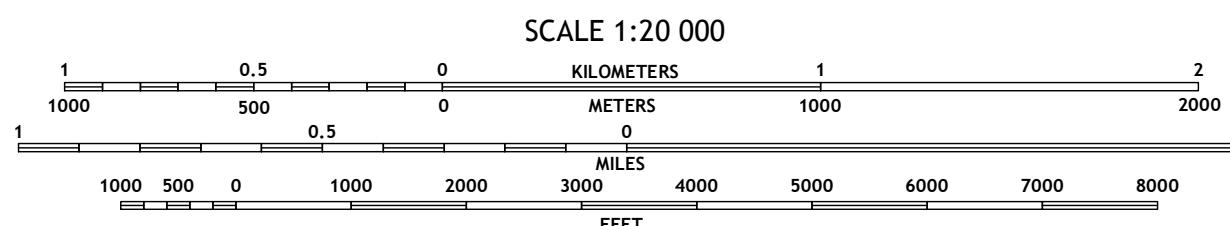

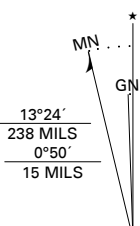




Produced by the United States Geological Survey
North American Datum of 1983 (NAD83)
World Geodetic System of 1984 (WGS84). Projection and
1 000-meter grid/Universal Transverse Mercator, Zone 20Q

This map is not a legal document. Boundaries may be
generalized for this map scale. Private lands within government
reservations may not be shown. Obtain permission before
entering private lands.

Imagery.....Hexagon Inc., March 2017
Roads.....U.S. Census Bureau, 2017
Roads within US Forest Service Lands with limited Forest Service updates, 2018
Names.....National Hydrography Dataset, 1994 - 2018
Hydrography.....National Elevation Dataset, 2018
Contours.....Multiple sources; see metadata file, 2016 - 2017
Boundaries.....FWS National Wetlands Inventory, 1983



This map was produced to conform with the
National Geospatial Program US Topo Product Standard, 2011.
A metadata file associated with this product is draft version 0.6.13



QUADRANGLE LOCATION

1	2	3
4	5	6
7	8	9

1 El Yunque
2 Fajardo
3 Coyo Iccacos
4 Humacao
5 Isla de Vieques West
6 Punta Guayanes
7 Isla de Vieques West OE 5

ADJOINING QUADRANGLES

ROAD CLASSIFICATION
Expressway
Secondary Hwy
Ramp
Interstate Route
US Route
FS Primary Route
Local Connector
Local Road
4WD
State Route
FS Passenger Route
FS High Clearance Route

Check with local Forest Service unit
for current travel conditions and restrictions.

NAGUABO, PR
2018

