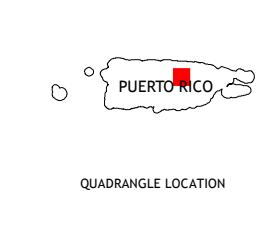
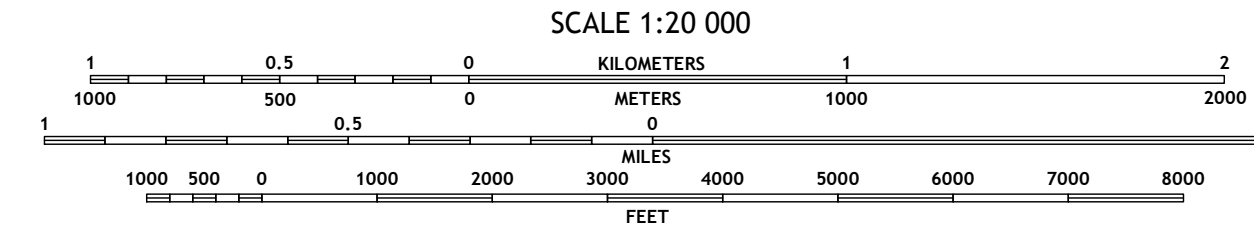



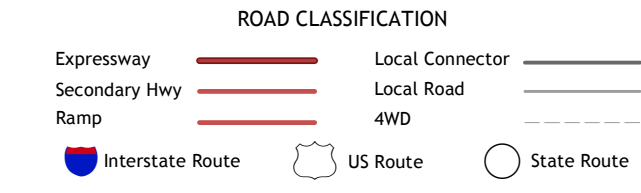
Produced by the United States Geological Survey

North American Datum of 1983 (NAD83) World Geodetic System of 1984 (WGS84), Projection and 1,000-meter grid/Universal Transverse Mercator, Zone 19Q This map is not a legal document. Boundaries may be generalized for this map scale. Private lands within government reservations may not be shown. Obtain permission before entering private lands.

Imagery: Hexagon Inc., March 2017
Roads: U.S. Census Bureau, 2017
Names: U.S. Census Bureau, 2018
Hydrography: National Hydrography Dataset, 1994 - 2018
Contours: National Elevation Dataset, 2018
Boundaries: Multiple sources; see metadata file 2016 - 2017
Wetlands: FWS National Wetlands Inventory 1983



ADJOINING QUADRANGLES table with 3 rows and 3 columns of grid numbers and names.



Legend for place names and features, including a grid of numbers 1-8 and names like Vega Alta, Bayamón, etc.

NARANJITO, PR 2018

CONTOUR INTERVAL 20 FEET DATUM IS LOCAL MEAN SEA LEVEL

This map was produced to conform with the National Geospatial Program US Topo Product Standard, 2011. A metadata file associated with this product is draft version 0.6.13

