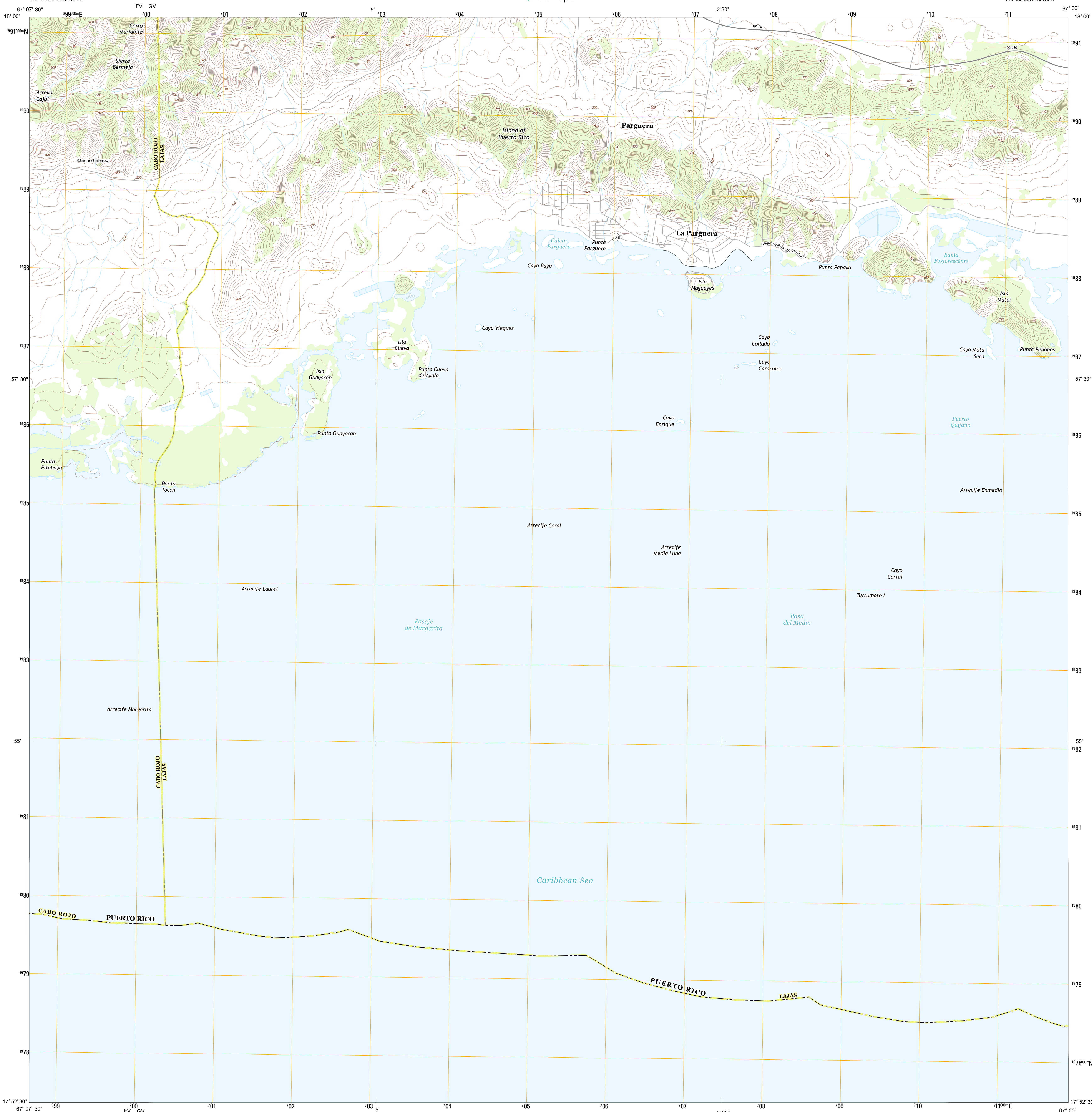




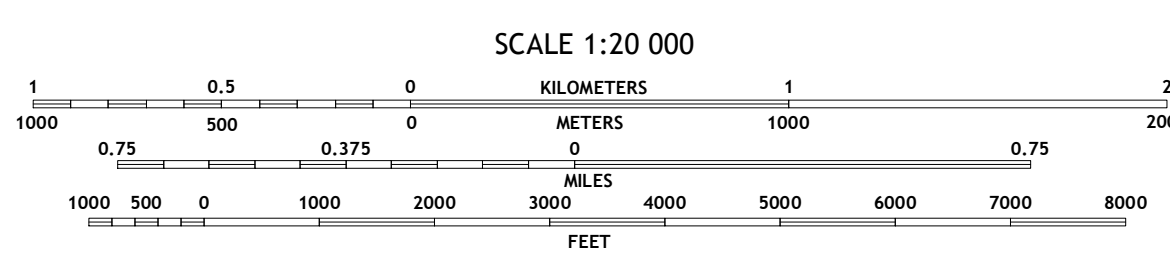
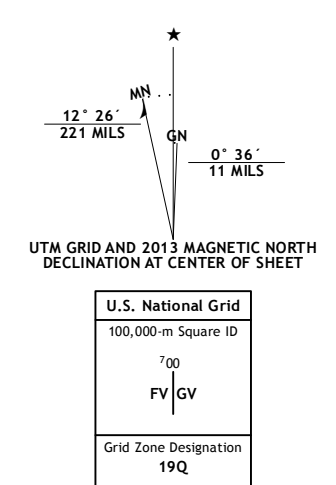
U.S. DEPARTMENT OF THE INTERIOR  
U. S. GEOLOGICAL SURVEY



PARGUERA QUADRANGLE  
PUERTO RICO  
7.5-MINUTE SERIES

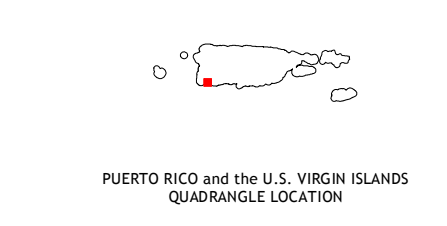


Produced by the United States Geological Survey  
North American Datum of 1983 (NAD83)  
World Geodetic System of 1984 (WGS84). Projection and  
1 000-meter grid: Universal Transverse Mercator, Zone 19Q



CONTOUR INTERVAL 30 FEET  
DATUM IS LOCAL MEAN SEA LEVEL

This map was produced to conform with the  
National Geospatial Program US Topo Product Standard, 2011.  
A metadata file associated with this product is draft version 0.6.13



ROAD CLASSIFICATION

Expressway	Local Connector
Secondary Hwy	Local Road
Route	4RD
Interstate Route	US Route
	State Route

1	2	3	1 Puerto Real
			2 San German
			3 Sabana Grande
4		5	4 Cabo Rojo
			5 Guanica
6		7	6 Parguera
			7
7	8	8	8

ADJOINING QUADRANGLES

PARGUERA, PR  
2013

