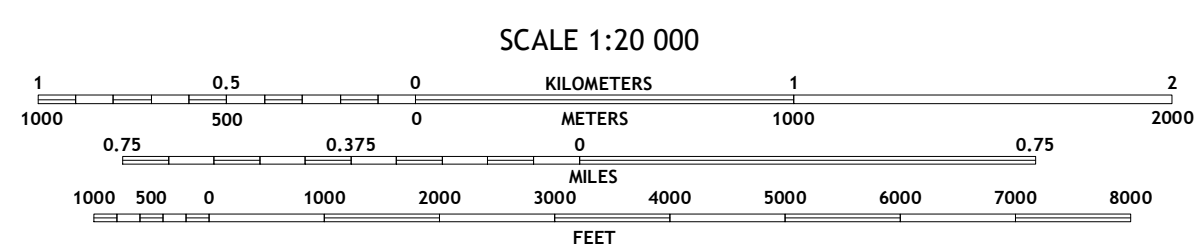
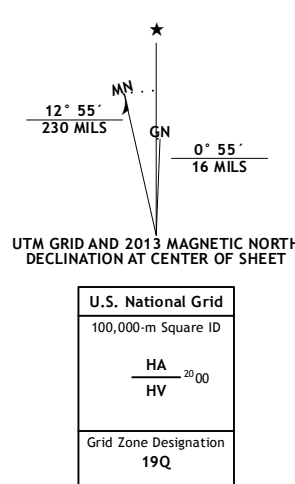
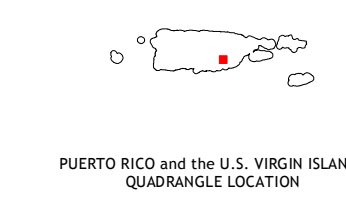


Produced by the United States Geological Survey
North American Datum of 1983 (NAD83)
World Geodetic System of 1984 (WGS84) Projection and
1 000-meter grid: Universal Transverse Mercator, Zone 19Q

Imagery: U.S. Army Corps of Engineers, 2011
Roads: 2008-2012
Names: GNS, 2013
Hydrography: National Hydrography Dataset, 2011
Contours: National Elevation Dataset, 2010
Boundaries: Census, BGC, USGS, 1972
Public Land Survey System: BLM, 2006 - 2008



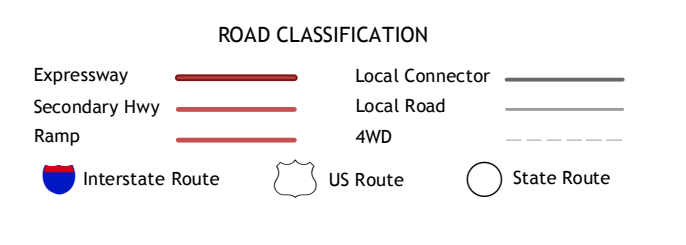
CONTOUR INTERVAL 20 FEET
DATUM IS LOCAL MEAN SEA LEVEL
This map was produced to conform with the
National Geospatial Program US Topo Product Standard, 2011.
A metadata file associated with this product is draft version 0.6.13



PUERTO RICO and the U.S. VIRGIN ISLANDS
QUADRANGLE LOCATION

1	2	3	1 Comerio
			2 Caguas
			3 Jucoes
			4 Cayey
			5 Yabucoa
			6 Central Aguirre
			7 Guayama
			8 Punta Tuna

ADJOINING QUADRANGLES



PATILLAS, PR
2013

