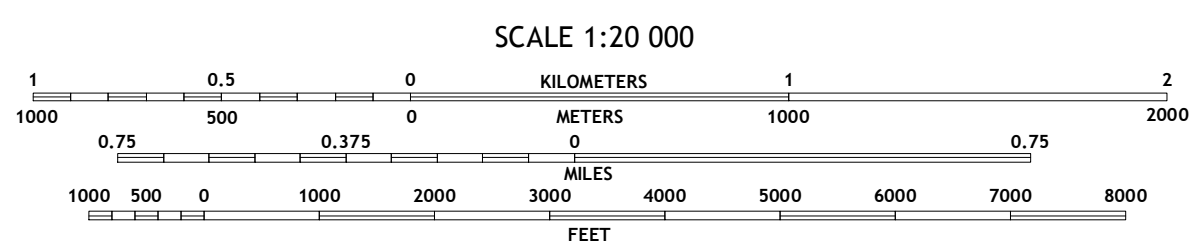
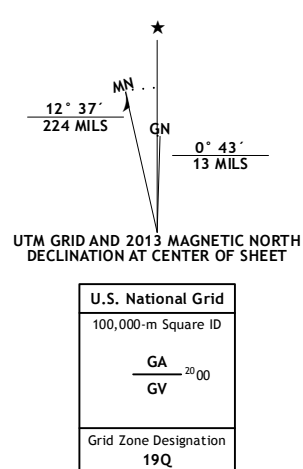


Produced by the United States Geological Survey North American Datum of 1983 (NAD83) World Geodetic System of 1984 (WGS84) Projection and 1000-meter grid: Universal Transverse Mercator, Zone 19Q

Imagery: U.S. Army Corps of Engineers, 2011 Roads: ©2006-2012 TomTom Names: ©2006-2012 TomTom Hydrography: National Hydrography Dataset, 2011 Contours: National Elevation Dataset, 2010 Boundaries: Census, BGC, USGS, 1972-2012 Public Land Survey System: BLM, 2006-2008

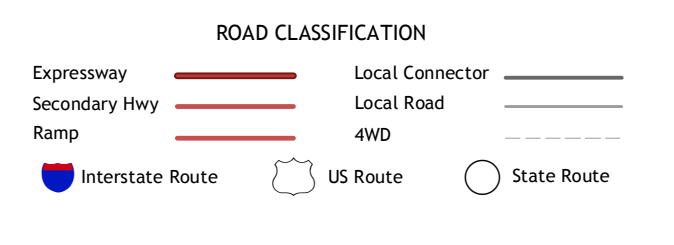


CONTOUR INTERVAL 20 FEET DATUM IS LOCAL MEAN SEA LEVEL This map was produced to conform with the National Geospatial Program US Topo Product Standard, 2011. A metadata file associated with this product is draft version 0.6.13



PUERTO RICO AND THE U.S. VIRGIN ISLANDS QUADRANGLE LOCATION

ADJOINING QUADRANGLES table with 8 cells containing numbers 1-8 and corresponding place names: 1 Monte Guillarte, 2 Adjuntas, 3 Jayuya, 4 Yauco, 5 Ponce, 6 Punta Verraco, 7 Punta Cucharas, 8 Playa De Ponce



PEÑUELAS, PR 2013

